



8 6 6 2 0 6 1
Tx:8521284

KRISTI CHLEBOWSKI
DANE COUNTY
REGISTER OF DEEDS

DOCUMENT #
5059089

03/19/2014 09:33 AM

Trans. Fee:

Exempt #:

Rec. Fee: 30.00

Pages: 54

SMITH'S CROSSING

**Amended and Restated Declaration of Conditions,
Covenants and Restrictions**

This Amended and Restated Declaration Of Conditions, Covenants and Restrictions for Smith's Crossing (the "**Declaration**") is made this 6th day of March, 2014, by Veridian Homes PB, LLC, a Wisconsin limited liability company ("**Developer**"). This Declaration amends and restates in its entirety the following documents, all of which, effective upon the recording of this Declaration in the office of the Dane County, Wisconsin, Register of Deeds, shall be null, void and of no further force or effect, except as stated in paragraph (2), below. The documents described in paragraph (1), shall be collectively referred to herein as the "**Existing Covenants**".

Record this document with the Register of Deeds

Name and Return Address:

Attorney Gregory J. Paradise
Mohs, MacDonald, Widder, Paradise
& Van Note
20 North Carroll Street
Madison, Wisconsin 53703

See attached Exhibits A and B
(Parcel Identification Number)

1) The Existing Covenants are described as follows:

(i) Smith's Crossing Declaration of Conditions, Covenants and Restrictions (Single Family Residential) dated February 4, 2004, recorded February 5, 2004 in the office of the Dane County, Wisconsin Register of Deeds as Document No. 3870179.

(ii) First Amendment to Smith's Crossing Declaration of Conditions, Covenants and Restrictions (Single Family Residential) dated September 2, 2004, recorded September 13, 2004 in the office of the Dane County, Wisconsin Register of Deeds as Document No. 3966471.

(iii) Re-recorded First Amendment to Smith's Crossing Declaration of Conditions, Covenants and Restrictions (Single Family Residential) dated August 10, 2009, recorded August 20, 2009 in the office of the Dane County, Wisconsin Register of Deeds as Document No. 4587766.

(iv) Second Amendment to Smith's Crossing Declaration of Conditions, Covenants and Restrictions, City of Sun Prairie, Dane County, Wisconsin, dated December 7, 2005, recorded December 20, 2005 in the office of the Dane County, Wisconsin Register of Deeds as Document No. 4144866.

(v) Third Amendment to Smith's Crossing Declaration of Conditions, Covenants and Restrictions, City of Sun Prairie, Dane County, Wisconsin, dated August 21, 2006, recorded September 20, 2007 in the office of the Dane County, Wisconsin Register of Deeds as Document No. 4359388.

(vi) Fourth Amendment to Smith's Crossing Declaration of Conditions, Covenants and Restrictions (Residential Declaration), City of Sun Prairie, Dane County, Wisconsin, dated

January 31, 2008, recorded February 4, 2008 in the office of the Dane County, Wisconsin Register of Deeds as Document No. 4394227.

(vii) Fifth Amendment to Smith's Crossing of Conditions, Covenants and Restrictions (Residential Declaration), City of Sun Prairie, Dane County, Wisconsin, dated December 30, 2010, recorded January 10, 2011 in the office of the Dane County, Wisconsin Register of Deeds as Document No. 4733925.

(viii) Smith's Crossing Declaration of Conditions, Covenants and Restrictions (Multi Family and Commercial), dated February 20, 2004, recorded February 24, 2004 in the office of the Dane County, Wisconsin Register of Deeds as Document No. 3876558.

(ix) First Amendment to Smith's Crossing Declaration of Conditions, Covenants and Restrictions (Commercial Declaration), City of Sun Prairie, Dane County, Wisconsin, dated January 31, 2008, recorded February 4, 2008 in the office of the Dane County, Wisconsin Register of Deeds as Document No. 4394226.

2) Any improvement on any Lot in the Development, as those terms are defined below, approved under and pursuant to, and constructed in accordance with, the terms, covenants and conditions of the Existing Covenants, shall be deemed in compliance with the terms, covenants and conditions of this Declaration. No changes to any such improvement shall be required by virtue of this Declaration or the amendment and restatement in their entirety of the Existing Covenants. Notwithstanding the foregoing, in the event any improvement on any Lot shall be razed, damaged or destroyed to the extent of 50% or more of the value of the improvement at the time the improvement shall have been razed, damaged or destroyed, then this Declaration shall govern the terms and conditions under which said improvement may be rebuilt, reconstructed or replaced on the Lot in question.

3) This Declaration amends and restates the Existing Covenants pursuant to the authority granted the Developer under the terms, covenants and conditions of Section D-4 of Document No. 3870179 and Document No. 3876558.

PART A ASSOCIATION MATTERS

A-1) Definitions.

A) "Association" shall mean and refer to Smith's Crossing Homeowners Association, Inc., and its successors and assigns. The powers and duties vested in the Association by this Declaration may be delegated to a Management Company, as that term is defined in Section A-4, below, whether or not specifically noted herein.

B) "Common Property" shall mean and refer to:

i) All or such parts of the outlots (the "**Outlots**") described and/or depicted in Exhibits "C" and "D", and any additions thereto designated by the Developer or the Association in any subsequent amendment to this Declaration, and all improvements located on said property, which are intended to be devoted to the common use and enjoyment of members, Owners and Occupants. Exhibit "C" describes the Outlots which the Association is obligated to maintain and Exhibit "D" describes the Outlots which the City of Sun Prairie (the "**City**") is obligated to maintain. Developer has also designated certain lands as Common Property. See

Exhibits "C" and "D". Developer may, by subsequent amendment or easement, designate parts of additional private lands within the Development as Common Property, rendering the Association responsible for maintenance thereof, without said designation being subject to the consent or approval of any Owner, Occupant or other person or entity, including the Association (collectively a "**Person**") notwithstanding any rights vested in any such Person arising under this Declaration, including but not limited to the provisions contained in Section A-3, below.

ii) Private Carriage Lanes and Private Trails, shall be deemed a part of the Common Property and shall be open to the public for public use. The Association is obligated to maintain the foregoing, the cost of which maintenance shall be an assessment against all of the Property in the subdivision in accordance with this Declaration, for so long as such maintenance is necessary or required.

C) "Developer" shall mean and refer to Veridian Homes PB, LLC, a Wisconsin limited liability company, or its successor and assigns.

D) "Development" shall mean and refer to the Smith's Crossing Subdivision, also referred to herein as the Property or the Lots, as those terms are defined below.

E) "Property" or "Properties" shall collectively mean and refer to the lands described in Exhibits "A" and "B". The terms "Lot" and "Lots" shall be synonymous with the terms "Property" and "Properties." As used herein, the terms "Residential Property" or "Residential Lots" shall refer to those Lots described in Exhibit "A", attached hereto and incorporated herein by reference; the term "Commercial Property" or "Commercial Lots", shall refer to those Lots described in Exhibit "B", attached hereto and incorporated herein by reference.

F) "Owner" shall mean and refer to the record owner, whether one or more persons or entities, of the fee simple title to any of the Properties described in Exhibit "A." A purchaser of any of said Properties by land contract shall be referred to as "Owner" instead of the land contract vendor.

G) "Occupant" shall mean and refer to the occupant of any of the Properties who shall either be an Owner or a lessee who holds a written lease having an initial term of twelve months or more.

H) Developer reserves the right to remove any part of the land subject to this Declaration (a "**Phase**"), whether in whole or in part, from the terms, covenants and conditions of this Declaration, without the consent or approval of any Person and to subject such Phase, whether in whole or in part, to such conditions, covenants and restrictions the Developer deems to be appropriate in the sole exercise of the Developer's discretion.

I) "Book of Regulations" shall mean and refer to the document containing the resolutions setting forth the rules, regulations and policies established and adopted by the Board of Directors as the same may be from time to time adopted, recorded and/or amended. There shall be no amendment to the Book of Regulations which materially, adversely affects the City of Sun Prairie (the "**City**") unless the advance, written consent of the City has first been obtained. The Book of Regulations shall only be applicable to the Residential property and shall not be applicable to the Commercial Property.

A-2) Membership and Voting Rights.

A) Members. Each Owner of a Property shall be a member of the Association. Persons or entities, including a land contract vendor, who hold an interest merely as security for the performance of an obligation, shall not be members of the Association. Membership shall be appurtenant to and may not be separated from any Property which is subject to assessment by the Association. Tenants of Properties who are not Occupants shall not be members of the Association. To the extent that Developer owns any property, Developer shall be a member of the Association until such ownership terminates. By acceptance of the Deed or other instrument of conveyance, the Owner(s) of each Property consents to such Owner's membership in the Association. Each Owner of a Property shall automatically be entitled to the benefits and be subject to the burdens relating to such membership in the Association.

B) Voting Rights.

1) Each member shall be entitled to one vote for each Lot owned except as set forth in A-2(B)(2) below. Occupants shall not be entitled to a vote unless such right is granted to them pursuant to a written agreement with the Owner in question, in which event the Occupant (the "**Qualified Occupant**") shall have all rights of the Owner to vote on Association matters and the Owner shall have no such rights, effective upon the filing with the Association of a notice of same signed by the Owner and the Occupant.

2) When there is more than one Owner or Qualified Occupant of a Property, said Owners or Qualified Occupant shall only be entitled to one collective vote for each Property. There shall be no fractional votes or voting. When there is more than one Owner or Qualified Occupant of any Property, the vote attributable to such Property must be cast unanimously, or it shall not be considered for any purpose.

C) Proxies. Any Member may vote by proxy. All proxies shall be in writing and signed by the Owner or Qualified Occupant, or in cases where there is more than one Owner or Qualified Occupant, by all Owners or Qualified Occupants of the Property.

D) Articles of Incorporation and By-Laws. The purposes and powers of the Association and the rights and obligations with respect to the members thereof, shall be governed by the Articles of Incorporation and By-Laws of the Association; provided, however, that such Articles of Incorporation and By-Laws shall be subject to, and shall not contravene, the terms, conditions, benefits and burdens set forth in this Declaration.

A-3) Common Property.

A) Ownership.

1) Ownership of the Common Property is currently as described in Exhibit "C" and "D". Common Property titled in the name of the Developer or affiliate of Developer may be conveyed to the Association, and shall be so conveyed at such time as specified in subparagraph (2) immediately following.

2) Any portion of the Common Property not previously conveyed to the Association shall be conveyed to the Association at such time as seventy-five percent (75%) of all Lots have been conveyed to purchasers not affiliated with the Developer. The Association shall be responsible for the payment of any and all present and future general

taxes, assessments or other charges against any portion of the Common Property whether or not owned by the Association.

B) Damage or Destruction of Common Property by Owner. In the event any Common Property is damaged or destroyed by an Owner or any of his guests, lessees, tenants, licensees, agents or member(s) of his family, including pets, said Owner does hereby irrevocably authorize the Association to repair said damage. The Association shall repair and restore any damaged area to its former condition. The amount necessary for said repair shall become a special assessment upon the Property of said Owner.

A-4) Maintenance of Common Property.

A) Maintenance.

1) The Association shall provide for the care, operation, management, maintenance and repair of the Common Property. Maintenance shall include, but not be limited to, responsibility for landscaping of any special street design features or traffic calming features, including snow shoveling, with particular attention being paid to cross walk ramps and islands. Several streets within the Property will include special traffic islands and traffic calming measures within the public right-of-way. The Association shall be responsible, at the Association's sole cost and expense, for the maintenance and upkeep of such physical traffic measures. Such maintenance and upkeep shall be performed at the discretion of the Association and shall include landscaping. The Association shall maintain the Common Property in a good and safe condition, including, without limitation, performing lawn care and snow removal, and assess the cost of maintenance of the Common Property as provided herein. In order to carry out its maintenance and other obligations, the Association shall enter into a contract with a reputable property management company ("**Management Company**"), pursuant to which contract the Management Company shall perform such maintenance and other obligations of the Association as the parties may agree.

2) Any and all expenses incurred by the Association, in connection with the management and maintenance of the Common Property and administration of the Association shall be deemed to be common expenses ("**Common Expenses**"), including, without limitation, expenses incurred for: landscaping and lawn care; snow shoveling and plowing; improvements to the Common Property; common grounds security lighting; municipal utility services; enforcement of this Declaration (including attorneys' fees) and maintenance and management fees, salaries and wages, including but not limited to those incurred by the Management Company.

B) Assessments.

1) The Association shall levy periodic general assessments ("**General Assessments**") against each Lot for the purpose of maintaining a fund from which Common Expenses may be paid. General Assessments shall be due in advance on the first day of each month, or in such other manner as the Association may set forth in the Bylaws. Any General Assessment not paid when due shall bear interest at a rate of ten percent (10%) until paid and, together with interest, collection costs, and reasonable attorneys' fees, shall constitute a lien on the Lot on which it is assessed.

2) The Association, may, whenever necessary or appropriate, levy special assessments ("**Special Assessments**") against the Lots for deficiencies in the case of

destruction or condemnation, for defraying the cost of improvements to the Common Property or for any other purpose for which the Association may determine a Special Assessment is necessary or appropriate for the improvement or benefit of the Common Property. Special Assessments shall be paid at such time and in such manner as the Association may determine. Any Special Assessment or installment not paid when due shall bear interest at a rate of ten percent (10%) until paid and, together with the interest, collection costs and reasonable attorneys' fees, shall constitute a lien on the Lot on which it is assessed.

3) The Association shall have the right to collect all General and Special Assessments and such sums shall constitute a lien on such Lot. The Owner of a Lot, or any portion thereof, shall be personally obligated to pay such charges which are assessed or accrue upon the Lot during the period of Ownership. The Association, may commence an action against any Owner personally obligated to pay the charges or to foreclose the lien for such charge against any Lots. Any such foreclosure action may be brought at the Association's election, either in the same manner as an action to foreclose a real estate mortgage, or as a proceeding to enforce a statutory maintenance lien as provided in Section 779.70, Wis. Stats., to the extent said Section is applicable. Any lien in favor of the Association securing unpaid charges arising by virtue of this Declaration shall be subject and subordinate to the lien of any mortgage whether the mortgage is executed or recorded prior to or after the creation of such lien. The rights of any Occupant of a Lot shall be subject to the right of the Association to collect General and Special Assessments and to enforce its lien rights with respect to the Lot in question.

C) **Subordination of the Lien to Mortgages.** The lien of the assessments provided for herein shall be subordinate to the lien of any first mortgage. Sale or transfer of any Property shall not release the assessment lien. However, the sale or transfer of any Property pursuant to mortgage foreclosure or any proceeding in lieu thereof, shall extinguish the lien of such assessment(s) as to payments which become due prior to such sale or transfer. No sale or transfer pursuant to foreclosure or proceedings in lieu thereof shall relieve such Property from liability from any assessments thereafter becoming due or from the lien thereof.

D) **Joint and Several Liability of Grantor and Grantee.** Upon a voluntary conveyance, the grantee of a Property shall be jointly and severally liable with the grantor for all unpaid assessments against the grantor as provided in this Declaration up to the time of conveyance, without prejudice to the grantee's right to recover from the grantor the amount paid by the grantee therefor. However, any such grantee shall be entitled to a statement from the Association setting forth the amount of such unpaid assessment and any such grantee shall not be liable for, nor shall the Property conveyed be subject to a lien for, any unpaid assessments against the grantor pursuant to this Declaration in excess of the amount therein set forth.

E) **Amendments to Articles or By-Laws.** Notwithstanding anything else set forth herein, or in the Association's Articles of Incorporation or By-Laws, neither the Developer, the Owners or any members of the Association shall have the right to amend the Articles or the By-Laws in any manner that would materially, adversely affect the City of Sun Prairie unless the advance, written consent of the City of Sun Prairie has first been obtained to any such amendment.

F) **Changes in Common Property.** Until such time as the Developer shall turn over control of the Association to the Members pursuant to the terms of Section C-8, below, Developer, shall have full authority and discretion to create, add, subtract from or

change any and all Common Property by amendment to this Declaration, subject only to the limitations contained in Section A-4(E), above.

H) Responsibility for Assessments. Any Owner of a Lot, other than Developer, shall be responsible for assessments for those expenses which the Association is permitted to assess to its Members under this Declaration. The amount of the assessment shall be determined based on the Lot's Assessment Unit as that term is defined below. The following table describes the number of assessment units (an "**Assessment Unit**"), which are assigned to various Lots in the Development based upon their intended use at the present time. The number of Assessment Units for a particular Lot will be divided by the total number of Assessment Units in the Development to arrive at a particular Lot's percentage share of assessments for common area maintenance and other expenses, which the Association is permitted to assess to Members under the Declaration. For the purposes of the following table, a single family residence shall be deemed a Dwelling Unit. With respect to multi-family residential apartments, duplex homes and townhouses, each apartment, duplex unit or townhouse unit, shall be considered a Dwelling Unit. By way of example and not limitation, if a townhouse has six separate apartments, each such apartment shall be considered a Dwelling Unit and each such apartment shall be assigned one Assignment Unit. With respect to condominiums, each individual condominium unit shall be considered a Dwelling Unit.

	Use	Number of Assessment Units
A)	Single Family:	One (1) per Dwelling Unit.
B)	Multi-Family Residential Apartments:	Seventy-five/100ths (.75) per Dwelling Unit.
C)	Multi-Family Condominiums:	Seventy-five/100ths (.75) per Dwelling Unit.
D)	Multi-Family Duplex Homes:	One (1) per Dwelling Unit.
E)	Multi-Family Townhouses Homes:	One (1) per Dwelling Unit.
F)	Commercial/Office/Retail Development:	Fifty/100ths (.50) per 1,000 square feet of useable space.

Should any of the foregoing uses change such that the Assessment Units attributable to a Lot shall also change, then the percentage share of each Lot shall be recalculated based on the then current number of Assessment Units in the Development, which recalculation shall be effective on January 1 of the first calendar year following the date on which the change in use requiring recalculation has taken place. It is the intention of the Developer that Assessment Units be uniform, and that assessments be adjusted by the number of Assessment Units attributable to a particular Lot on the basis of its Use. The terms of this paragraph (4) shall be applicable to all Phases whether Developer's intention to so do is or is not stated in any future amendment to the Declaration. Notwithstanding anything else set forth herein, (i) after such time as the Developer turns over control of the Association to the Members pursuant to the terms of this Declaration, no amendment to this Declaration may be made affecting the Commercial Lots unless the affirmative vote of seventy-five (75%) percent of the Owners of the Commercial Lots is obtained with respect to said Amendment; and (ii) with respect to Lots owned by the Developer or affiliates of Developer, such Lots shall not be subject to assessments until such time as the Lot in question is fully improved with street, sidewalk and utilities and a building permit can be drawn for construction of improvements on such Lot.

I) Rights of City of Sun Prairie. The City of Sun Prairie is herein declared to be a third party beneficiary of the Association's right to levy and collect assessments against

the Association Members under the following circumstances. If the City determines that any Common Property which the Association is obligated to maintain hereunder, is not being maintained in accordance with applicable City Ordinances or other applicable laws, the City shall give written notice of the deficiency to the Association. If the deficiency is not corrected within thirty (30) days after the Association's receipt of said notice (or such longer time as may be agreed upon in writing between the City and the Association), the City may correct the deficiency, using either City employees or private contractors hired for that purpose, and, in either case, may assess the cost thereof against the Association and against all of the Members who are liable for assessments hereunder, and enforce the payment of such assessments under the procedures set forth in Section 779.70 of the Wisconsin Statutes, or any successor statute. Each Lot Owner, for itself and all successor Owners, hereby waives notice of and the right to contest any assessment levied by the City under the terms of this Section A-4(l).

Part B

CONDITIONS, COVENANTS AND RESTRICTIONS

B-1) Applicability. The following provisions shall apply to the Property described herein, as the same may be amended from time to time, by Developer in the sole exercise of Developer's discretion.

B-2) Land Use And Building Type.

A) Residential. The Residential Lots shall be used for residential purposes, including gardens. No building shall be erected, altered, placed or permitted to remain on any Lot other than one detached single family dwelling unit not to exceed two and one-half stories in height. Each dwelling unit shall have a private garage of a size to be approved by the Committee, as that term is defined below, attached to or located in a lower level of the dwelling unit. The size of a dwelling unit to be constructed on specific Lots shall not be less than the minimum size set forth on Exhibit "E," attached hereto and incorporated herein by reference.

B) Commercial. The Commercial Lots shall be used for such commercial purposes as are approved in the General Development Plan for the Commercial Lots, subject to the further approval by the Developer and by the City of Sun Prairie pursuant to approval of a Precise Implementation Plan for the Commercial Lot in question.

B-3) Architectural Control. No building, or other structure shall be erected, placed or altered on any Lot until the construction plans and specifications and a plan showing the location of all buildings and structures have been approved by a majority of the Architectural Control Committee which has approved rights with respect to the Lot in question pursuant to the provisions of paragraph C-1, below. Approval shall be as provided below.

B-4) Structures And Landscaping.

A) Residential Landscaping. The landscaping to be installed on all Residential Lots must meet or exceed the minimum number of points set forth in Exhibit "F," attached hereto and incorporated herein by reference, for foundation planting and cumulative total landscaping points, including foundation planting points.

B) Commercial. The landscaping to be installed on all Commercial Lots must be approved by the Commercial Committee, as that term is defined below. The Commercial Committee may also impose specific requirements with respect to timing and completion of construction on Commercial Lots.

C) Residential Requirements. All structures and the minimum landscaping requirements shall be completed within nine (9) months after issuance of a building permit. All driveways shall be of concrete and shall be installed within nine (9) months after substantial completion of the structure. No outbuilding or accessory building of any nature shall be erected on any Lot. No above-ground swimming pools shall be permitted. All Lot areas not used as a building site, or under cultivation as a family garden, shall be planted with grass seed or shall be sodded, and shall be maintained on a regular seasonal basis, including mowing of a frequency of not less than once every 14 days during the lawn growing season. Maintenance of all improvements on a Lot shall be performed by the Owner. Maintenance shall include, but not be limited to, watering, pruning and routine fertilizing and mulching of all plantings and plant beds, replacement of dead, dying and/or diseased trees and shrubs, prompt removal of weeds, trash and debris from plant beds and areas adjacent to shrubs and trees so as to keep said landscaping in a healthy, attractive and neat condition.

D) Commercial Landscaping Maintenance. Landscaping on Commercial Lots shall be maintained in accordance with good, sound, first class landscaping maintenance requirements, so as to promote the appearance of the Commercial Lots as a first class commercial development.

E) Enforcement. If the Owner of any Lot, after reasonable notice, fails or refuses to install landscaping as described herein, or maintain it as required above, the Committee, through its duly authorized agents or employees, shall have the right to enter upon said Lot at reasonable hours to perform said landscaping and/or maintenance. The costs of the materials and labor to perform such landscaping and/or maintenance shall be assessed against said Lot in accordance with the terms of Part I, paragraph (4), above, which assessment may be foreclosed or collected in accordance with the terms hereof.

B-5) Vehicle and/or Equipment Storage. No inoperable, dilapidated or junk vehicles of any nature may be kept upon any Lot except in a fully enclosed garage. The exterior storage of boats, trailers, travel trailers, campers, motorcycles, recreational vehicles, automobiles or trucks (collectively, without limitation by reason of enumeration "**Equipment**"), of any nature is prohibited whether or not screened from public view. No Equipment shall be parked or stored on lawns. The temporary storage of Equipment in a drive area for the purpose of loading or unloading for a period not to exceed twelve (12) hours is permitted. No commercial vehicles, including trucks, semi-trailers or trailers, may be stored or parked overnight on or in front of said Lots except in an enclosed garage. Notwithstanding the foregoing, it shall not be a violation of this Restriction if operable Equipment is stored temporarily on approved exterior parking lots located on a Commercial Lot. Long-term storage of Equipment on exterior parking lots of Commercial Lots is prohibited in all cases. No commercial vehicles, including trucks, semitrailers or trailers, may be stored or parked on exterior parking lots located on Commercial Lots for any period of time in excess of twenty-four (24) hours.

B-6) Construction On Adjoining Lots. Nothing contained herein shall be construed to prohibit the construction of a residential dwelling, private garage, commercial structure or other improvement partially on one Lot and partially on an adjoining Lot without regard to side

yards between adjoining Lots, provided that all such Lots are owned by the same person or persons.

B-7) Easements/Drainage. No structure, planting, or other materials shall be placed or permitted to remain within any easement of record which may damage or interfere with the installation and maintenance of utilities, or which may change the direction of flow of drainage channels in the easement, or which may obstruct or retard the flow of water through drainage channels in the easement. The easement area of each Lot and all improvements in it shall be maintained continuously by the owner of the Lot, except for those improvements for which a public authority or utility company is responsible. No drainage swale shall be graded or obstructed so as to impede the flow of water from other Lots or outlots through such swale. Any disputes relating to drainage swales, drainage or other surface water issues, shall be resolved by the Board of Directors of the Association, which may seek the advice of the City Engineer of the City of Sun Prairie. The Association shall establish procedures by which such decisions can be heard by the Board of Directors and decided by such Board.

B-8) Nuisances. No noxious or offensive activity shall be carried on upon any Lot, nor shall anything be done thereon which may be or may become an annoyance or nuisance to the neighborhood or which may have a detrimental effect on the value of other Lots and/or improvements. The use of any Lot as permitted under the approved zoning for such Lot shall not be a violation of this paragraph.

B-9) Temporary Structures. No structure of a temporary character, trailer, basement, tent, shack, garage, barn or other outbuilding shall be used on any Lot at any time as a residence, either temporarily or permanently. The temporary use of construction trailers while construction on a Lot is ongoing shall not be a violation of this paragraph.

B-10) Signs.

A) Residential (Exhibit A). With respect to Residential Lots, no sign of any kind shall be displayed to the public view on any Lot except, one professional sign of not more than one square foot, one sign of not more than six square feet advertising the property for sale or rent or signs without regard to size used by the Developer, a builder or licensed real estate broker to advertise the Residential Lots during the construction and sales period or to identify the subdivision and/or its Developer.

B) Commercial (Exhibit B). Signs advertising the use of a Commercial Lot shall be permitted provided (a) that they are approved in advance, in writing, by the Architectural Control Committee; and (b) that they are constructed in accordance with all laws, rules and regulations, and with all applicable permits, issued by the City, or other municipality or governmental entity in which the Commercial Lot in question is located. After the Committee is no longer controlled by the Developer, the Committee shall no longer have approval rights over any signs located on Commercial Lots, but instead, signs shall be governed by the laws, rules, regulations and ordinances of the municipality in which the Commercial Lot is located. Notwithstanding the foregoing or anything else set forth herein, there shall be no restrictions on signs erected by the Developer. All such signs shall be erected in accordance with the rules and regulations, and all applicable permits, required by the City.

B-11) Animals. No animals, livestock or poultry of any kind shall be raised, bred or kept on any Lot, except that dogs, cats or other household pets may be kept, provided that

they are not kept, bred or maintained for any commercial purpose. No animal enclosure, house, pen or fences or similar device shall be placed on any Lot without the prior written approval of the Committee which may require special landscaping and screening. Notwithstanding the foregoing, pet food stores, pet stores, aquarium stores and other similar retail establishments, as well as establishments providing veterinary services, located on a Commercial Lot shall not be subject to the foregoing restriction, but may be subject to other rules and regulations imposed by the Committee.

B-12) Garage And Refuse Disposal. No Lot shall be used or maintained as a dumping ground for rubbish. Trash, garbage or other waste shall not be kept except in sanitary containers. No incinerators shall be permitted. Other equipment for the storage or disposal of such material shall be kept in a clean and sanitary condition. No trash, building materials, debris, leaves, lawn clippings, rocks or earth shall be placed in any Outlot.

B-13) Sight Distance At Intersections. In order to provide a clear view of intersecting streets to motorists, there shall be a triangular area of clear vision formed by the intersection of the curbs at the corner, and a point 30 feet back along each curve from the corner. Within such triangular area, no signs, parking spaces, structures or earthwork in excess of thirty (30) inches, and no vegetation, fencing nor other such obstructions between thirty (30) inches and eight (8) feet in height, which exceeds an opacity of 0.2, shall be permitted.

B-14) Fences. All fences must be approved by the Committee or its designated approving authority, and shall comply with any requirements for fences set out in the Design Criteria, as that term is defined in Section C-3, below. The Committee may require the installation and maintenance of landscape materials for screening and aesthetic purposes.

B-15) Outbuildings. No outbuilding or accessory building of any nature shall be erected on any Residential Lot. With respect to Commercial Lots, outbuildings or accessory buildings may be erected on a Commercial Lot but only with the prior written consent of the Committee.

B-16) Antennae/Wind Powered Electric Generators. No wind powered electric generators, exterior television, radio receiving or transmission antennae, satellite signal receiving station or dish shall be placed or maintained upon any portion of a Lot without prior written approval of the Committee.

B-17) Firewood Storage. No firewood or wood pile shall be kept outside a structure unless it is neatly stacked, placed on a non-street side yard and screened from street view by plantings or a fence approved by the Committee.

B-18) Solar Collectors. No active solar collector or apparatus may be installed on any Lot unless such installation is first approved in writing by the Committee which shall consider the aesthetic and sun reflection effects on neighboring structures. Solar collectors or apparatus installed flat against or parallel to the plane of the roof shall be preferred.

B-19) Lighting. Exterior lighting installed on any Lot shall either by indirect or of such controlled focus and intensity that such lighting will not disturb the Owners and Occupants of adjacent Lots.

B-20) Mailboxes. Mailboxes, whether individual or multi-gang, shall be as determined by the Committee, and shall be replaced, if necessary, with a mailbox identical in all respects with that originally approved.

B-21) Decks in Rearyard (Residential Lots). A deck at the first floor elevation of any home constructed on a Residential Lot, may be constructed so as to project up to ten (10) feet into the minimum required rearyard with the advance written consent of the Committee.

B-22) Payment in Lieu of Taxes. As required by the City's approving ordinance, each Owner, for itself and its successors in interest and assigns, hereby covenants and agrees that, if the Owner of any residential dwelling unit located within the Development seeks an exemption from the general property tax for its residential dwelling unit, that Owner will be required to enter into an agreement with the City providing for a payment in lieu of taxes ("PILOT") prior to any such exception being granted.

B-23) Wetland Buffer Areas. Lots containing a portion of a delineated wetland buffer (defined as any area within seventy-five feet (75') of a delineated wetland) will be required to maintain that portion of the Lot falling within the wetland buffer area as a natural, native prairie grass or wooded ecosystem. Maintenance of this area will be limited to occasional removal of brush and litter, but may not include mowing, removal of existing trees, materials or equipment storage. Any planting, including but not limited to, trees, bushes, shrubs, seeding or restoration treatments proposed for any such area shall require the advance written consent of the Association and may also require the advance written consent from the City of Sun Prairie. No temporary or permanent structures and no fences shall be erected. No grade changes shall be permitted to Wetland Buffer Areas. No activity that adversely affects the natural flow of surface or underground waters within the areas shall be permitted except that corner marker signs, installed by Developer, wherever Lots are adjacent to stormwater and/or wetland buffer area Outlots, stating NO mowing allowed beyond Owners Lot lines. The Wetland Buffer Area is being managed for stormwater purposes which shall include tall vegetation.

B-24) City Easement – Carriage Lanes. The City is hereby granted an easement over and across the Carriage Lanes, as that term is defined above, for ingress and egress for emergency vehicles, utility vehicles and refuse collection vehicles. This easement shall be perpetual, non-exclusive, and shall be deemed to run with the land.

B-25) City Easement – Public Access Easement. The City is hereby granted a perpetual, non-exclusive Easement over, upon, across and through Private Outlots that contain trails. The Easements shall be granted to the City for public access and use at such time the trails are constructed. The Easement created herein shall be deemed to run with the land.

B-26) Parade of Homes — Parade of Condominiums. So long as Developer or an affiliate shall own any Lots in the Development, or condominium units in any condominium located within the Development (collectively a "Lot/Unit"). Developer reserves the right to submit some or all of said Lots/Units as a site for the Parade of Homes and/or Parade of Condominiums of the Madison Area Builders Association (the "Parade"). In the event that some or all of said Lots/Units are selected as a site for a Parade, this Declaration of Protective Covenants, Conditions and Restrictions shall, as to the Lots/Units enrolled in the Parade, for a limited period of time ending 48 hours after the conclusion of the Parade, be deemed temporarily altered and modified, to the extent necessary, to permit the Madison Area Builders Association to hold its Parade in this Development pursuant to the then current Parade Rules

and Checklist of the Madison Area Builders Association. All purchasers of Lots/Units, and/or their successors and assigns, shall take title subject to this specific reservation by the Developer and shall waive all rights to object to violations of this Declaration of Protective Covenants, Conditions and Restrictions by the Developer, the Madison Area Builders Association, or any of the builders or participants in the Parade for the period of the Parade as set forth above, including the closing of any public or private streets in the Parade area. All Lot/Unit owners appoint the Developer as their attorney-in-fact to execute all necessary petitions; applications and consents to facilitate said street closings for the Parade.

B-27) Slope and Swale Areas.

A) The graded slopes and swales as established by Developer shall be permanent. Within these slopes and swales, no structure, planting or other material shall be placed or permitted to remain, or other activities undertaken which may damage or interfere with established or required slope and swale ratios, create erosion or sliding problems or which may change the direction of flow of drainage channels or obstruct or retard the flow of water through drainage channels. The slopes and swales of each Lot and all improvements in them shall be maintained continuously by the Owner of a Lot, at the Owner's sole expense, except for those improvements for which a public authority or utility company is responsible.

B) In order to control run off, all down spouts and down spout extenders are to drain into a permeable area such as grass or a planting bed.

C) Developer and the City of Sun Prairie, Dane County has agreed to a certain Storm Water Management Plan. In the event of conflict between any plans and such Storm Water Management Plan, the Storm Water Management Plan shall control. Developer and the Association shall each have the right to enter upon any Lot at any time for the purpose of inspection, maintenance or correction of any drainage condition and the Lot Owner shall be responsible for the cost thereof.

D) Any disputes relating to drainage swales, drainage or other surface water issues, shall be resolved by the Board of Directors of the Association, which may seek the advice of the City Engineer of the City of Sun Prairie. The Association shall establish procedures by which such decisions can be heard by the Board of Directors and decided by said Board.

B-28) Notice Regarding Maintenance of Public Outlots. Outlots dedicated to the public will be owned by the City and the City shall be solely responsible for establishing the maintenance standards and the City shall be responsible for maintenance of such Outlots. Lot Owners are hereby advised that the Outlots will not be mowed lawn areas and are not required to be mowed on a regular basis.

B-29) Acceptance of Commercial Uses. By virtue of accepting a deed to a Lot in the Development, each Owner and Occupant hereby accepts the zoning and uses of each Commercial Lot and specifically waives any objections and rights to hearing on the same and agrees not to oppose or object to any such use.

B-30) Improvements Within Easements. Any improvements (for example, fences, dog kennels, landscaping) located within any part of a Lot which is subject to a utility easement is subject to removal at the Owner's expense for utility maintenance and other reasons as determined by the party benefitted by the easement. Reinstallation of any

improvement would be at the Owner's cost and would also be subject to the discretion of the party benefitted by the easement.

Part C
ARCHITECTURAL CONTROL COMMITTEE

C-1) Membership. There shall be two Architectural Control Committees which govern construction of improvements within the Development in accordance with the terms of this Declaration. There shall be an Architectural Control Committee for the Residential Lots and there shall be an Architectural Control Committee for the Commercial Lots. Initially, the Architectural Control Committee for the Residential Lots and for the Commercial Lots shall be composed of the following persons. Those persons are:

Residential ACC

David P. Simon	6801 South Towne Drive Madison, Wisconsin 53713
Jeffrey S. Rosenberg	6801 South Towne Drive Madison, Wisconsin 53713
Roger Guest	6801 South Towne Drive Madison, Wisconsin 53713
Angie Christensen	6801 South Towne Drive Madison, Wisconsin 53713

Commercial ACC

Daniel Brinkman	c/o DSI Real Estate Group 2800 Royal Avenue, Suite 101 Madison, Wisconsin 53713
Brian Munson	c/o Vandewalle & Associates 120 E. Lakeside Street Madison, Wisconsin 53715
David P. Simon	6801 South Towne Drive Madison, Wisconsin 53713
Roger Guest	6801 South Towne Drive Madison, Wisconsin 53713

A majority of the Committee may designate a representative to act for it. The initial designated representative of the Residential Committee shall be Angie Christensen. The initial designated representative of the Commercial Committee shall be David P. Simon. Developer or affiliates of Developer shall maintain control of the Residential or Commercial Committees until such time as Developer or such affiliates of Developer no longer own any of the Lots.

The Committee appointed hereunder shall serve for the time period specified above and in paragraph C-8, below. Any Committee member may resign prior to said date. Such resignation shall be effective upon receipt. If a resignation shall occur, prior to turning over control of the Committee, then the remaining members of the Committee may appoint a replacement. At any time during the period in which the Architectural Control Committee named above is serving as such, the Committee may designate a successor committee for the Residential Committee and a successor committee for the Commercial Committee. Nothing herein shall be construed as prohibiting the committee named herein from designating one or more members of the Residential Committee to serve on the Commercial Committee and one or more members of the Commercial Committee to serve on the Residential Committee provided, however, that all members of the Commercial Committee must be an Owner of a Commercial Lot in the Development and all members of the Residential Committee must be an Owner of a Residential Lot in the Development, unless affiliated with and appointed by the Developer. As used in this section and in this Declaration, the term "Committee" shall mean and refer to the Residential Committee when a Residential Lot is the subject matter of the provision in question, and the Commercial Committee when a Commercial Lot is the subject matter of the provision in question. Reference to the term "Committee" shall mean the Residential Committee or the Commercial Committee, dependent upon whether a Residential Lot or a Commercial Lot is of concern.

C-2) Architectural Control. No improvement or structure, whether residential or commercial, accessory building, tennis court, swimming pool, antenna (whether located on a structure or on a Lot), flag pole, wall, landscaping or other improvements, including exterior colors and materials to be applied to said improvements, shall be constructed, maintained or performed upon any Lot and no alteration or repainting of the exterior of a structure shall be made unless complete plans, specifications and plot plans therefore shall have been submitted to and approved in writing by a majority of the Committee. Approval shall also be required for location of improvements with respect to topography and finish grade elevation. Said plans, specifications and plot plans shall show the exterior design, height, building materials and color scheme thereof, the location of the structure plotted horizontally and vertically, the location and size of driveways, parking areas, the plans for landscaping, and the grading plan. A copy of such plan specifications and plot plans as finally approved shall be deposited with the Committee.

C-3) Plan Review. The Committee shall review said plans and specifications as to quality of workmanship and materials, harmony of external design with existing or proposed structures and as to location with respect to topography and finish grade elevation. The Committee shall take into account and refer to the architectural design guidelines or pattern book (the "**Design Criteria**") that is to be adopted in connection with the Development and the Precise Implementation Plan for the Development, as approved by the City in connection with its review of plans and specifications required under this Declaration. Any changes from the Design Criteria which materially, adversely affect the interests of the City shall require the advance, written consent of the City.

C-4) Procedure. Neither the members of the Committee nor its designated representative shall be entitled to any compensation for services performed pursuant to this covenant for the initial approval. Thereafter, said Committee may charge a "request for action" or "approval" fee not to exceed \$50.00 for each such request as to a Residential Lot and \$100.00 as to a Commercial Lot. The Committee's approval or disapproval, as required in these Covenants, shall be in writing. In the event the Committee fails to approve or disapprove within thirty (30) days after plans and specifications or any other matters requiring

approval have been submitted to it, approval shall not be required and the plans and specifications shall be deemed to have been approved.

C-5) Records. Until such time as a replacement Committee is designated, all plans, applications and requests shall be submitted to the designated representative of such Committee at the address set forth next to his or her name.

C-6) Committee Liability. Neither the Committee nor any member thereof shall be liable for damages to any person submitting request for approval or to any owner of any Lot by reason of any action, failure to act, approval, disapproval or failure to approve or disapprove with regard to such requests.

C-7) Variance. The Committee shall have the power and absolute discretion to authorize a variance from any of the requirements of this Declaration, in its sole discretion and opinion. Notwithstanding the foregoing, the Committee does not have the power to grant a variance from any zoning ordinance of the City, including the General Development Plan (“GDP”), approved by the City with respect to the Development. No variance may be granted that is inconsistent with the City’s zoning and subdivision ordinances and the GDP and Precise Implementation Plan approved for this Development.

C-8) Successor to Committee. Subject to the provisions of Section C-1, above, the Developer may turn over control of the Committee to the Members of the Association at any time, and shall turn over control when Developer or an affiliate of Developer no longer has any ownership interest in any of the Lots. At such time as Developer turns over control, the Association’s Board of Directors shall designate not less than three (3) or more than five (5) qualified Members of the Association to serve and act as the Committees for all purposes hereunder. If a Property or Lot subject to this Declaration is owned by an entity, then the entity may designate an individual as its representative who shall be eligible to serve on a Committee or the Association’s Board of Directors. At such time as the Association shall appoint the initial Board of Directors, and from time-to-time thereafter, as the Board of Directors shall change, the Association shall cause to be recorded a written notice containing the names and addresses of the Association’s Board of Directors so as to give record notice of those Members responsible for and serving on the Association’s Board of Directors from time-to-time.

Part D

GENERAL PROVISIONS

D-1) Term. This Declaration shall run with the Property and Common Property, and shall be binding on Developer and all Members and their successors and assigns, and all persons claiming under them for a period of twenty-five (25) years from the date recorded, after which time said Declaration shall be extended automatically for successive periods of five (5) years each unless an instrument signed by a majority of the Members agreeing to change said Covenants in whole or in part or to terminate the same.

D-2) Enforcement. The Committee, or any Owner, shall have the right to enforce by any proceedings at law or in equity all restrictions, conditions and covenants created or imposed herein, against any person or persons violating or attempting to violate any covenant, by any action to either restrain violation or to recover damages, or both including reasonable attorney fees. Failure to enforce any covenant, condition or restriction herein shall in no event

be deemed a waiver of the right to do so thereafter. In the event of a violation of this Declaration the Committee shall have the right to assess and collect from the violating party a fine for such violation equal to the greater of (i) the actual damages suffered on account of the violation, or (ii) the sum of \$100.00 per day for each day the violation remains outstanding plus (iii) all costs of collection and enforcement, including actual attorney fees.

D-3) Severability. Invalidation of any one of these covenants by judgment or court order shall in no way affect any of the other provisions which shall remain in full force and affect.

D-4) Amendment. At any time until Developer conveys all of the Lots which comprise the entire Property to a third party not affiliated with Developer, or turns control of the Association over to its Members, whichever occurs first, Developer may modify, amend, alter and grant variances to this Declaration without the consent of any Member, Owner or Occupant or any other party, including the Association. The Developer may not amend this Declaration in any manner which would materially, adversely affect the City unless the advance, written consent of the City has first been obtained. After such time as the Developer conveys to third parties not affiliated with Developer all of the Lots which comprise the entire Property or turns control of the Association over to its Members, whichever occurs first, this Declaration may be amended by a written amendment approved by Majority Vote, as that term is defined below, cast at a meeting duly called for such purpose in accordance with the terms of the Articles of Incorporation of By-Laws of the Association. As used herein, the term "Majority Vote" shall mean that more than 50% of the Owners of the Residential Lots, and more than 50% of the Owners of the Commercial Lots, have voted to amend this Declaration. As used in this Declaration, the term "affiliate" and "affiliated" shall mean and refer to any entity owned or controlled by Developer, Jeffrey S. Rosenberg, Veridian Homes, LLC or any of the foregoing.

D-5) Zoning Text. This Declaration is intended to supplement that certain Zoning Text for the Development on file with the City of Sun Prairie. In the event of a conflict between the provisions hereof and the provisions of the Zoning Text, the provisions of the Zoning Text shall control. Notwithstanding the foregoing, the Zoning Text shall be subject to the terms of paragraph D-4, above.

Part E

SIDEYARD RESTRICTIONS

E-1) Applicability. The provisions of this Part E shall be applicable to those Lots described in Exhibit "G," attached hereto and incorporated herein by reference (the "**Affected Lots**"). Developer reserves the right to amend the description of the Affected Lots at any time hereunder so long as amendment is permitted under Section D-4 above, to the same extent as permitted therein.

E-2) Sideyard Restrictions.

A) The sideyard of an Affected Lot which is subject to the easement herein created ("**Servient Lot**"), shall be measured from the common lot line between the Servient Lot and the Dominant Lot, as described in Exhibit "G," to the face of the building to be constructed on the Servient Lot, and the face of such building extended in a straight line from the front and rear corners of the building face to the front and rear property lines. In any case

where a front or rear property line of the Servient Lot extends beyond the corresponding front or rear property line of the Dominant Lot the easement shall terminate at a point drawn perpendicular to the front or rear boundary line of the Dominant Lot, as the case may be, extended to the line described in the immediately preceding sentence.

B) Each Owner of a Dominant Lot that is subject to the terms of this paragraph shall have a perpetual, non-exclusive easement for the use of the sideyard located on the Servient Lot. The Owner of the Dominant Lot shall be responsible for maintenance of that area of the Servient Lot subject to this easement. Maintenance shall include seasonal lawn and landscape care, the repair and replacement of any fences located within the easement and such other normal and customary care and maintenance that a prudent homeowner would exercise were that area of the Servient Lot subject to the easement owned by the Owner of the Dominant Lot. The Owner of a Lot which is subject to this easement (the "**Servient Lot Owner**") shall have access to the easement area at such limited times as may be necessary for maintenance, repair and replacement of the building located on the Servient Lot. If the Easement Area is of insufficient width to provide adequate access to the home located on the Servient Lot by the Servient Lot Owner, then there shall be and hereby is created on the Dominant Lot an easement for access to the home on the Servient Lot, by the Servient Lot Owner, such that there is an area on the Servient Lot and the Dominant Lot, of not less than five (5) feet in width, in favor of the Servient Lot and Servient Lot Owner, for the purposes permitted under the terms of this Paragraph E-2(B). The Servient Lot Owner may not use the easement area for landscaping, lawn, garden, storage or any other use whatsoever, but only for the necessary maintenance, repair and replacement of the building located on the Servient Lot, and for only such time as the same is required to take place. Each of the Owners of the Servient and Dominant Lots, which are subject to this easement shall be responsible for payment of real estate taxes and assessments for their respective Lots and shall maintain public liability insurance on their Lots at all times.

C) The easement created herein shall be perpetual, non-exclusive and shall be deemed to run with the land. The easement shall be binding upon the Owners of the Servient and Dominant Lots in question, and their respective heirs, successors and assigns. No Owner whose Lot is subject to the terms, covenants and conditions of the easement created by this paragraph shall take any action which would impede the use and enjoyment of the adjoining Lot, or of the easement created herein.

D) This easement may be made applicable to other Lots in Development by specific reference to this section of this Amendment and by updating the Exhibits to include the Lots to which this easement is to be made applicable.

E-3) Utility Easements.

A) Owners of Lots subject to and benefited by the Use Easements created in the Declaration and amended herein should note that one or more public or private utility easements (a "**Utility Easement**") including but not limited to the easement created in Section E-3(B), below, may be granted by the Developer in the sideyards of Dominant Lots and Servient Lots. In such event, the Utility Easements, whether created before or after the date of this Declaration, whether concerning the Lots described in Exhibit "G" or Lots within any other part of the Development, shall be binding upon all Owners of Dominant and Servient Lots, and all rights and responsibilities herein described shall be subject to the rights granted the beneficiary of the Utility Easement whether such Utility Easement is recorded prior or subsequent to this Declaration.

B) Developer does hereby impose upon, over, across and through the sideyards of the Affected Lots a utility easement for the benefit of any private or public utility company providing gas or electric utility services (collectively the "Utility") for the purpose of permitting said Utility to install, repair, replace and reconstruct such utility installations for gas and electrical service (the "Installations") as said Utility may construct in the sideyards described herein both currently and from time-to-time hereafter solely for the benefit of the Dominant and Servient Lots on which the Installations are constructed. All such Installations constructed by the Utility shall be constructed underground. No Owner of a Servient Lot or a Dominant Lot shall take any action which adversely affects or interferes with the rights granted to the Utility herein. In the event the Utility shall install, repair, replace or reconstruct (a "Permitted Activity") any Installation in the area subject to this easement for its own benefit then the Utility shall be solely responsible for and shall undertake at its sole cost and expense on or before fourteen days after completion of the Permitted Activity, weather permitting, repair and reconstruction of the area affected by such Permitted Activity, to the condition existing immediately preceding it. The easement herein created shall be perpetual, non-exclusive, and shall run with the land.

Part F
CONTINUING FINANCIAL OBLIGATIONS

F-1) Association to Maintain Fund. The Association shall be obligated to maintain a cash fund in the minimum amount of \$5,000.00, for the purpose of reimbursing expenses relating to the operation of the Association. The Fund shall be funded by assessments levied against the Owners for such purpose. Any expenses payable by the Association may be paid out the Fund, provided that thereafter, the balance of the fund is never less than Five Thousand and no/100th (\$5,000.00) Dollars except that the City may authorize expenditures from the Fund which reduce its balance to less than Five Thousand and no/100th (\$5,000.00) Dollars.

IN WITNESS WHEREOF, the said Veridian Homes PB, LLC, a Wisconsin Limited Liability Company, has caused these presents to be signed and sealed this 60 day of March, 2014.

[Signature page follows.]

LIST OF EXHIBITS

- Exhibit "A": Legal Description of Residential Lots.
- Exhibit "B": Legal Description of Commercial Lots.
- Exhibit "C": Legal Description of Outlots which the Association is obligated to maintain.
- Exhibit "D": Legal Description of Outlots which the City is obligated to maintain.
- Exhibit "E": Minimum Dwelling Unit Sizes.
- Exhibit "F": Landscaping Points and Schedule.
- Exhibit "G": Sideyard Easements.

Exhibit "A"
Smith's Crossing
Residential Property

Parcel Number	Lot/Outlot	Street Address	Subdivision/Cemetery
081013240012	LOT 001	1529 O'Keeffe Avenue	SMITH'S CROSSING
081013221362	LOT 001	1462 O'Keeffe Avenue	CSM 11800
081013207112	LOT 001	2560 New Town Drive	CSM 12713
081013201682	LOT 001	1442 Wild Iris Street	CSM 12187
081013201552	LOT 001	1432 Wild Iris Street	CSM 12186
081013201952	LOT 001	1458 Wild Iris Street	CSM 11972
081013202052	LOT 001	1474 Wild Iris Street	CSM 11971
081013202422	LOT 001	1484 Wild Iris Street	CSM 11836
081013260212	LOT 001	1516 Wild Iris Street	CSM 11828
081013264722	LOT 001	1494 Wild Iris Street	CSM 11778
081013244042	LOT 001	1556 Wild Iris Street	CSM 11571
081013202582	LOT 001	2596 New Town Drive	CSM 11569
081013244362	LOT 001	1562 Wild Iris Street	CSM 11227
081013244472	LOT 001	1576 Wild Iris Street	CSM 11226
081013244582	LOT 001	1582 Wild Iris Street	CSM 11225
081013243382	LOT 001	2531 Smith's Crossing	CSM 10777
081013253152	LOT 001	1501 O'Keeffe Avenue	CSM 13281
081013252492	LOT 001	1512 Don Simon Drive	CSM 12440
081013260272	LOT 001	1536 Wild Iris Street	CSM 11570
081013221432	LOT 002	1450 O'Keeffe Avenue	CSM 11800
081013207202	LOT 002	1331 O'Keeffe Avenue	CSM 12713
081013240122	LOT 002	1541 O'Keeffe Avenue	SMITH'S CROSSING
081013201742	LOT 002	1444 Wild Iris Street	CSM 12187
081013201622	LOT 002	1434 Wild Iris Street	CSM 12186
081013201972	LOT 002	1456 Wild Iris Street	CSM 11972
081013202102	LOT 002	1472 Wild Iris Street	CSM 11971
081013202352	LOT 002	1482 Wild Iris Street	CSM 11836
081013260232	LOT 002	1514 Wild Iris Street	CSM 11828
081013264802	LOT 002	1492 Wild Iris Street	CSM 11778
081013244112	LOT 002	1554 Wild Iris Street	CSM 11571
081013202672	LOT 002	2594 Leopold Way	CSM 11569
081013244382	LOT 002	1560 Wild Iris Street	CSM 11227
081013244492	LOT 002	1574 Wild Iris Street	CSM 11226
081013244602	LOT 002	1580 Wild Iris Street	CSM 11225
081013243452	LOT 002	2581 Smith's Crossing	CSM 10777
081013253302	LOT 002	1509 O'Keeffe Avenue	CSM 13281
081013252622	LOT 002	1502 Don Simon Drive	CSM 12440
081013260352	LOT 002	1534 Wild Iris Street	CSM 11570
081013240232	LOT 003	1553 O'Keeffe Avenue	SMITH'S CROSSING
081013207292	LOT 003	1321 O'Keeffe Avenue	CSM 12713
081013201802	LOT 003	1452 Wild Iris Street	CSM 12187
081013202102	LOT 003	1464 Wild Iris Street	CSM 11971
081013202282	LOT 003	1478 Wild Iris Street	CSM 11836
081013244182	LOT 003	1442 Wild Iris Street	CSM 11571
081013202762	LOT 003	2568 Leopold Way	CSM 11569
081013253452	LOT 003	1620 Wild Iris Street	CSM 13281
081013260432	LOT 003	1522 Wild Iris Street	CSM 11570
081013240342	LOT 004	1565 O'Keeffe Avenue	SMITH'S CROSSING
081013207382	LOT 004	2480 New Town Drive	CSM 12713
081013201862	LOT 004	1554 Wild Iris Street	CSM 12187
081013202202	LOT 004	1462 Wild Iris Street	CSM 11971
081013202212	LOT 004	1476 Wild Iris Street	CSM 11836
081013244252	LOT 004	1540 Wild Iris Street	CSM 11571
081013209022	LOT 004	2530 Leopold Way	CSM 11569

Parcel Number	Lot/Outlot	Street Address	Subdivision/Cemetery
081013260512	LOT 004	1520 Wild Iris Street	CSM 11570
081013240452	LOT 005	1577 O'Keefe Avenue	SMITH'S CROSSING
081013240562	LOT 006	1589 O'Keefe Avenue	SMITH'S CROSSING
081013240672	LOT 007	1601 O'Keefe Avenue	SMITH'S CROSSING
081013240782	LOT 008	1611 O'Keefe Avenue	SMITH'S CROSSING
081013240892	LOT 009	1621 O'Keefe Avenue	SMITH'S CROSSING
081013241002	LOT 010	1631 O'Keefe Avenue	SMITH'S CROSSING
081013241112	LOT 011	1643 O'Keefe Avenue	SMITH'S CROSSING
081013241222	LOT 012	1657 O'Keefe Avenue	SMITH'S CROSSING
081013241332	LOT 013	1671 O'Keefe Avenue	SMITH'S CROSSING
081013241442	LOT 014	1685 O'Keefe Avenue	SMITH'S CROSSING
081013241552	LOT 015	1699 O'Keefe Avenue	SMITH'S CROSSING
081013241662	LOT 016	1698 Don Simon Drive	SMITH'S CROSSING
081013241772	LOT 017	1684 Don Simon Drive	SMITH'S CROSSING
081013241882	LOT 018	1670 Don Simon Drive	SMITH'S CROSSING
081013241992	LOT 019	1656 Don Simon Drive	SMITH'S CROSSING
081013242102	LOT 020	1642 Don Simon Drive	SMITH'S CROSSING
081013242212	LOT 021	1628 Don Simon Drive	SMITH'S CROSSING
081013242322	LOT 022	1614 Don Simon Drive	SMITH'S CROSSING
081013242432	LOT 023	1600 Don Simon Drive	SMITH'S CROSSING
081013242542	LOT 024	1588 Don Simon Drive	SMITH'S CROSSING
081013242652	LOT 025	1576 Don Simon Drive	SMITH'S CROSSING
081013242762	LOT 026	1564 Don Simon Drive	SMITH'S CROSSING
081013242872	LOT 027	1552 Don Simon Drive	SMITH'S CROSSING
081013242982	LOT 028	1540 Don Simon Drive	SMITH'S CROSSING
081013243092	LOT 029	1528 Don Simon Drive	SMITH'S CROSSING
081013243532	LOT 033	1501-1519 Don Simon Drive	SMITH'S CROSSING
081013243642	LOT 034	1501-1519 Don Simon Drive	SMITH'S CROSSING
081013243752	LOT 035	1501-1519 Don Simon Drive	SMITH'S CROSSING
081013243862	LOT 036	1501-1519 Don Simon Drive	SMITH'S CROSSING
081013243972	LOT 037	1501-1519 Don Simon Drive	SMITH'S CROSSING
081013260082	LOT 038	2501-2529 Leopold Way	SMITH'S CROSSING
081013244672	LOT 047	1573 Wild Iris Street 1552 Blue Sky Drive	SMITH'S CROSSING
081013244782	LOT 048	1579 Wild Iris Street	SMITH'S CROSSING
081013244892	LOT 049	1585 Wild Iris Street	SMITH'S CROSSING
081013245002	LOT 050	1591 Wild Iris Street	SMITH'S CROSSING
081013245112	LOT 051	1597 Wild Iris Street 1551 Don Simon Drive	SMITH'S CROSSING
081013245222	LOT 052	1563 Don Simon Drive	SMITH'S CROSSING
081013245332	LOT 053	1575 Don Simon Drive	SMITH'S CROSSING
081013245442	LOT 054	1587 Don Simon Drive	SMITH'S CROSSING
081013245552	LOT 055	1599 Don Simon Drive	SMITH'S CROSSING
081013245662	LOT 056	1603 Don Simon Drive	SMITH'S CROSSING
081013245772	LOT 057	1615 Don Simon Drive	SMITH'S CROSSING
081013245882	LOT 058	1627 Don Simon Drive	SMITH'S CROSSING
081013245992	LOT 059	1638 Blue Sky Drive	SMITH'S CROSSING
081013246102	LOT 060	1624 Blue Sky Drive	SMITH'S CROSSING
081013246212	LOT 061	1612 Blue Sky Drive	SMITH'S CROSSING
081013246322	LOT 062	1606 Blue Sky Drive	SMITH'S CROSSING
081013246432	LOT 063	1588 Blue Sky Drive	SMITH'S CROSSING
081013246542	LOT 064	1564 Blue Sky Drive	SMITH'S CROSSING
081013246652	LOT 065	2589 Prairie Dog Drive	SMITH'S CROSSING
081013246762	LOT 066	2575 Prairie Dog Drive	SMITH'S CROSSING
081013246872	LOT 067	2563 Prairie Dog Drive	SMITH'S CROSSING
081013246982	LOT 068	2551 Prairie Dog Drive 1652 Blue Sky Drive	SMITH'S CROSSING
081013260592	LOT 069	1607 Sky Blue Drive 1567 Thoreau Drive	SMITH'S CROSSING
081013260702	LOT 070	1619 Sky Blue Drive	SMITH'S CROSSING

Parcel Number	Lot/Outlot	Street Address	Subdivision/Cemetery
081013260812	LOT 071	1631 Sky Blue Drive	SMITH'S CROSSING
081013260922	LOT 072	1643 Sky Blue Drive	SMITH'S CROSSING
081013261032	LOT 073	1655 Sky Blue Drive	SMITH'S CROSSING
081013305042	LOT 074	1664 Sky Blue Drive	SMITH'S CROSSING
081013305152	LOT 075	1678 Sky Blue Drive	SMITH'S CROSSING
081013305262	LOT 076	1686 Sky Blue Drive	SMITH'S CROSSING
081013305372	LOT 077	1692 Sky Blue Drive	SMITH'S CROSSING
081013261182	LOT 078	1574 Thoreau Drive	SMITH'S CROSSING
081013261292	LOT 079	1520 Thoreau Drive	SMITH'S CROSSING
081013261402	LOT 080	1526 Thoreau Drive	SMITH'S CROSSING
081013261512	LOT 081	1532 Thoreau Drive	SMITH'S CROSSING
081013261622	LOT 082	1538 Thoreau Drive	SMITH'S CROSSING
081013261732	LOT 083	1544 Thoreau Drive	SMITH'S CROSSING
081013261842	LOT 084	1550 Thoreau Drive	SMITH'S CROSSING
081013261952	LOT 085	1556 Thoreau Drive	SMITH'S CROSSING
081013262062	LOT 086	1562 Thoreau Drive	SMITH'S CROSSING
081013247172	LOT 087	1568 Thoreau Drive	SMITH'S CROSSING
081013247282	LOT 088	1574 Thoreau Drive 1583 Blue Sky Drive	SMITH'S CROSSING
081013247392	LOT 089	1567 Wild Iris Street 1559 Blue Sky Drive	SMITH'S CROSSING
081013247502	LOT 090	1561 Wild Iris Street	SMITH'S CROSSING
081013247612	LOT 091	1555 Wild Iris Street	SMITH'S CROSSING
081013262222	LOT 092	1549 Wild Iris Street	SMITH'S CROSSING
081013262332	LOT 093	1543 Wild Iris Street	SMITH'S CROSSING
081013262442	LOT 094	1537 Wild Iris Street	SMITH'S CROSSING
081013262552	LOT 095	1531 Wild Iris Street	SMITH'S CROSSING
081013262662	LOT 096	1525 Wild Iris Street	SMITH'S CROSSING
081013262772	LOT 097	1519 Wild Iris Street	SMITH'S CROSSING
081013262882	LOT 098	1513 Wild Iris Street	SMITH'S CROSSING
081013262992	LOT 099	1501 Wild Iris Street 2495 Leopold Way	SMITH'S CROSSING
081013263102	LOT 100	2489 Leopold Way	SMITH'S CROSSING
081013263212	LOT 101	2483 Leopold Way	SMITH'S CROSSING
081013263322	LOT 102	2477 Leopold Way	SMITH'S CROSSING
081013263432	LOT 103	2471 Leopold Way 1502 Thoreau Drive	SMITH'S CROSSING
081013263542	LOT 104	2460 Leopold Way	SMITH'S CROSSING
081013263652	LOT 105	2472 Leopold Way	SMITH'S CROSSING
081013263762	LOT 106	2478 Leopold Way	SMITH'S CROSSING
081013263872	LOT 107	2484 Leopold Way	SMITH'S CROSSING
081013263982	LOT 108	2490 Leopold Way	SMITH'S CROSSING
081013264092	LOT 109	2496 Leopold Way 1499 Wild Iris Street	SMITH'S CROSSING
081013264202	LOT 110	1491 Wild Iris Street	SMITH'S CROSSING
081013264312	LOT 111	1487 Wild Iris Street	SMITH'S CROSSING
081013264422	LOT 112	1483 Wild Iris Street	SMITH'S CROSSING
081013264532	LOT 113	1479 Wild Iris Street	SMITH'S CROSSING
081013264642	LOT 114	1475 Wild Iris Street	SMITH'S CROSSING
081013200052	LOT 115	1471 Wild Iris Street	SMITH'S CROSSING
081013200162	LOT 116	1467 Wild Iris Street	SMITH'S CROSSING
081013200272	LOT 117	1463 Wild Iris Street	SMITH'S CROSSING
081013200382	LOT 118	1459 Wild Iris Street	SMITH'S CROSSING
081013200492	LOT 119	1451 Wild Iris Street	SMITH'S CROSSING
081013200602	LOT 120	1447 Wild Iris Street	SMITH'S CROSSING
081013200712	LOT 121	1443 Wild Iris Street	SMITH'S CROSSING
081013200822	LOT 122	1439 Wild Iris Street	SMITH'S CROSSING
081013200932	LOT 123	1435 Wild Iris Street	SMITH'S CROSSING
081013201042	LOT 124	1431 Wild Iris Street	SMITH'S CROSSING
081013201152	LOT 125	1427 Wild Iris Street	SMITH'S CROSSING

Parcel Number	Lot/Outlot	Street Address	Subdivision/Cemetery
081013201262	LOT 126	1423 Wild Iris Street	SMITH'S CROSSING
081013201372	LOT 127	1419 Wild Iris Street	SMITH'S CROSSING
081013201482	LOT 128	1400-1408 Wild Iris Street	SMITH'S CROSSING
081013264882	LOT 138	2502-2528 Leopold Way	SMITH'S CROSSING
081013202492	LOT 139	1421 Smithfield Drive	SMITH'S CROSSING
081013326012	LOT 144	2689 Koshkonong Way 1701 O'Keefe Avenue	SMITH'S CROSSING - 1ST ADDITION
081013326122	LOT 145	1705 O'Keefe Avenue	SMITH'S CROSSING - 1ST ADDITION
081013326232	LOT 146	1709 O'Keefe Avenue	SMITH'S CROSSING - 1ST ADDITION
081013326342	LOT 147	1713 O'Keefe Avenue	SMITH'S CROSSING - 1ST ADDITION
081013326452	LOT 148	1717 O'Keefe Avenue	SMITH'S CROSSING - 1ST ADDITION
081013326562	LOT 149	1721 O'Keefe Avenue	SMITH'S CROSSING - 1ST ADDITION
081013326672	LOT 150	1725 O'Keefe Avenue	SMITH'S CROSSING - 1ST ADDITION
081013326782	LOT 151	2861 Koshkonong Way 2697 Fair Pheasant Way	SMITH'S CROSSING - 1ST ADDITION
081013326892	LOT 152	2691 Fair Pheasant Way	SMITH'S CROSSING - 1ST ADDITION
081013327002	LOT 153	2685 Fair Pheasant Way	SMITH'S CROSSING - 1ST ADDITION
081013327112	LOT 154	2679 Fair Pheasant Way	SMITH'S CROSSING - 1ST ADDITION
081013327222	LOT 155	2673 Fair Pheasant Way	SMITH'S CROSSING - 1ST ADDITION
081013327332	LOT 156	2667 Fair Pheasant Way	SMITH'S CROSSING - 1ST ADDITION
081013327442	LOT 157	2661 Fair Pheasant Way	SMITH'S CROSSING - 1ST ADDITION
081013327552	LOT 158	2655 Fair Pheasant Way	SMITH'S CROSSING - 1ST ADDITION
081013327662	LOT 159	2649 Fair Pheasant Way	SMITH'S CROSSING - 1ST ADDITION
081013327772	LOT 160	2645 Fair Pheasant Way	SMITH'S CROSSING - 1ST ADDITION
081013327882	LOT 161	2641 Fair Pheasant Way	SMITH'S CROSSING - 1ST ADDITION
081013327992	LOT 162	2637 Fair Pheasant Way	SMITH'S CROSSING - 1ST ADDITION
081013328102	LOT 163	2633 Fair Pheasant Way	SMITH'S CROSSING - 1ST ADDITION
081013328212	LOT 164	2629 Fair Pheasant Way	SMITH'S CROSSING - 1ST ADDITION
081013328322	LOT 165	2625 Fair Pheasant Way	SMITH'S CROSSING - 1ST ADDITION
081013328432	LOT 166	2621 Fair Pheasant Way	SMITH'S CROSSING - 1ST ADDITION
081013328542	LOT 167	2617 Fair Pheasant Way	SMITH'S CROSSING - 1ST ADDITION
081013328652	LOT 168	2613 Fair Pheasant Way	SMITH'S CROSSING - 1ST ADDITION
081013328762	LOT 169	2609 Fair Pheasant Way	SMITH'S CROSSING - 1ST ADDITION
081013328872	LOT 170	2605 Fair Pheasant Way	SMITH'S CROSSING - 1ST ADDITION
081013328982	LOT 171	2601 Fair Pheasant Way 1802 Emerson Street	SMITH'S CROSSING - 1ST ADDITION
081013329092	LOT 172	2602 Fair Pheasant Way 1782 Emerson Street	SMITH'S CROSSING - 1ST ADDITION
081013329202	LOT 173	2606 Fair Pheasant Way	SMITH'S CROSSING - 1ST ADDITION
081013329312	LOT 174	2610 Fair Pheasant Way	SMITH'S CROSSING - 1ST ADDITION
081013329422	LOT 175	2614 Fair Pheasant Way	SMITH'S CROSSING - 1ST ADDITION
081013329532	LOT 176	2620 Fair Pheasant Way	SMITH'S CROSSING - 1ST ADDITION
081013329642	LOT 177	2628 Fair Pheasant Way	SMITH'S CROSSING - 1ST ADDITION
081013329752	LOT 178	2636 Fair Pheasant Way	SMITH'S CROSSING - 1ST ADDITION
081013329862	LOT 179	2642 Fair Pheasant Way	SMITH'S CROSSING - 1ST ADDITION
081013329972	LOT 180	2648 Fair Pheasant Way	SMITH'S CROSSING - 1ST ADDITION
081013330082	LOT 181	2654 Fair Pheasant Way	SMITH'S CROSSING - 1ST ADDITION
081013330192	LOT 182	2660 Fair Pheasant Way	SMITH'S CROSSING - 1ST ADDITION
081013330302	LOT 183	2690 Fair Pheasant Way	SMITH'S CROSSING - 1ST ADDITION
081013330412	LOT 184	2698 Fair Pheasant Way 2673 Koshkonong Way	SMITH'S CROSSING - 1ST ADDITION
081013330522	LOT 185	2665 Koshkonong Way	SMITH'S CROSSING - 1ST ADDITION
081013330632	LOT 186	2657 Koshkonong Way	SMITH'S CROSSING - 1ST ADDITION
081013330742	LOT 187	2649 Koshkonong Way	SMITH'S CROSSING - 1ST ADDITION
081013330852	LOT 188	2641 Koshkonong Way	SMITH'S CROSSING - 1ST ADDITION
081013330962	LOT 189	2633 Koshkonong Way	SMITH'S CROSSING - 1ST ADDITION
081013331072	LOT 190	2625 Koshkonong Way	SMITH'S CROSSING - 1ST ADDITION
081013331182	LOT 191	2617 Koshkonong Way	SMITH'S CROSSING - 1ST ADDITION
081013331292	LOT 192	2609 Koshkonong Way 1766 Emerson Street	SMITH'S CROSSING - 1ST ADDITION

Parcel Number	Lot/Outlot	Street Address	Subdivision/Cemetery
081013331402	LOT 193	2610 Koshkonong Way 1750 Emerson Street	SMITH'S CROSSING - 1ST ADDITION
081013331512	LOT 194	2618 Koshkonong Way	SMITH'S CROSSING - 1ST ADDITION
081013331622	LOT 195	2642 Koshkonong Way	SMITH'S CROSSING - 1ST ADDITION
081013331732	LOT 196	2658 Koshkonong Way	SMITH'S CROSSING - 1ST ADDITION
081013331842	LOT 197	2666 Koshkonong Way	SMITH'S CROSSING - 1ST ADDITION
081013331952	LOT 198	2674 Koshkonong Way 2685 Sweet Sparrow Place	SMITH'S CROSSING - 1ST ADDITION
081013332062	LOT 199	2661 Sweet Sparrow Place 1702 Emerson Street	SMITH'S CROSSING - 1ST ADDITION
081013332172	LOT 200	1718 Emerson Street	SMITH'S CROSSING - 1ST ADDITION
081013332282	LOT 201	1734 Emerson Street	SMITH'S CROSSING - 1ST ADDITION
081013332392	LOT 202	2690 Koshkonong Way	SMITH'S CROSSING - 1ST ADDITION
081013332502	LOT 203	2686 Koshkonong Way	SMITH'S CROSSING - 1ST ADDITION
081013332612	LOT 204	2682 Koshkonong Way 2686 Sweet Sparrow Place	SMITH'S CROSSING - 1ST ADDITION
081013332722	LOT 205	2674 Sweet Sparrow Place	SMITH'S CROSSING - 1ST ADDITION
081013332832	LOT 206	2662 Sweet Sparrow Place	SMITH'S CROSSING - 1ST ADDITION
081013332942	LOT 207	2650 Sweet Sparrow Place	SMITH'S CROSSING - 1ST ADDITION
081013333052	LOT 208	2638 Sweet Sparrow Place	SMITH'S CROSSING - 1ST ADDITION
081013333162	LOT 209	2626 Sweet Sparrow Place	SMITH'S CROSSING - 1ST ADDITION
081013333272	LOT 210	2614 Sweet Sparrow Place	SMITH'S CROSSING - 1ST ADDITION
081013333382	LOT 211	2602 Sweet Sparrow Place	SMITH'S CROSSING - 1ST ADDITION
081013333492	LOT 212	2601 Sweet Sparrow Place	SMITH'S CROSSING - 1ST ADDITION
081013333602	LOT 213	2625 Sweet Sparrow Place	SMITH'S CROSSING - 1ST ADDITION
081013333712	LOT 214	2637 Sweet Sparrow Place 1731 Emerson Street	SMITH'S CROSSING - 1ST ADDITION
081013333822	LOT 215	1739 Emerson Street	SMITH'S CROSSING - 1ST ADDITION
081013333932	LOT 216	1747 Emerson Street 2602 Koshkonong Way	SMITH'S CROSSING - 1ST ADDITION
081013306072	LOT 217	2502 Koshkonong Way	SMITH'S CROSSING - 1ST ADDITION
081013306182	LOT 218	2402 Koshkonong Way	SMITH'S CROSSING - 1ST ADDITION
081013420092	LOT 219	2292 Koshkonong Way	SMITH'S CROSSING - 1ST ADDITION
081013420202	LOT 220	2282 Koshkonong Way	SMITH'S CROSSING - 1ST ADDITION
081013420312	LOT 221	2272 Koshkonong Way	SMITH'S CROSSING - 1ST ADDITION
081013420422	LOT 222	2262 Koshkonong Way	SMITH'S CROSSING - 1ST ADDITION
081013420532	LOT 223	2252 Koshkonong Way	SMITH'S CROSSING - 1ST ADDITION
081013140042	LOT 224	2242 Koshkonong Way	SMITH'S CROSSING - 1ST ADDITION
081013140152	LOT 225	2232 Koshkonong Way	SMITH'S CROSSING - 1ST ADDITION
081013140262	LOT 226	2222 Koshkonong Way	SMITH'S CROSSING - 1ST ADDITION
081013140372	LOT 227	2212 Koshkonong Way	SMITH'S CROSSING - 1ST ADDITION
081013140482	LOT 228	2202 Koshkonong Way	SMITH'S CROSSING - 1ST ADDITION
081013140592	LOT 229	2198 Koshkonong Way	SMITH'S CROSSING - 1ST ADDITION
081013140702	LOT 230	2182 Koshkonong Way	SMITH'S CROSSING - 1ST ADDITION
081013140812	LOT 231	2166 Koshkonong Way	SMITH'S CROSSING - 1ST ADDITION
081013140922	LOT 232	2150 Koshkonong Way	SMITH'S CROSSING - 1ST ADDITION
081013141032	LOT 233	2134 Koshkonong Way	SMITH'S CROSSING - 1ST ADDITION
081013141142	LOT 234	2301 Leopold Way 2301 Butterfly Circle	SMITH'S CROSSING - 1ST ADDITION
081013141252	LOT 235	2307 Butterfly Circle	SMITH'S CROSSING - 1ST ADDITION
081013141362	LOT 236	2313 Butterfly Circle	SMITH'S CROSSING - 1ST ADDITION
081013141472	LOT 237	2319 Butterfly Circle	SMITH'S CROSSING - 1ST ADDITION
081013141582	LOT 238	2325 Butterfly Circle	SMITH'S CROSSING - 1ST ADDITION
081013141692	LOT 239	2331 Butterfly Circle	SMITH'S CROSSING - 1ST ADDITION
081013141802	LOT 240	2337 Butterfly Circle	SMITH'S CROSSING - 1ST ADDITION
081013141912	LOT 241	2343 Butterfly Circle	SMITH'S CROSSING - 1ST ADDITION
081013142022	LOT 242	2349 Butterfly Circle	SMITH'S CROSSING - 1ST ADDITION
081013142132	LOT 243	2355 Butterfly Circle	SMITH'S CROSSING - 1ST ADDITION
081013142242	LOT 244	2361 Butterfly Circle	SMITH'S CROSSING - 1ST ADDITION
081013142352	LOT 245	2367 Butterfly Circle	SMITH'S CROSSING - 1ST ADDITION

Parcel Number	Lot/Outlot	Street Address	Subdivision/Cemetery
081013266062	LOT 246	2373 Butterfly Circle	SMITH'S CROSSING - 1ST ADDITION
081013266172	LOT 247	2379 Butterfly Circle	SMITH'S CROSSING - 1ST ADDITION
081013266282	LOT 248	2385 Butterfly Circle	SMITH'S CROSSING - 1ST ADDITION
081013266392	LOT 249	2391 Butterfly Circle	SMITH'S CROSSING - 1ST ADDITION
081013266502	LOT 250	2397 Butterfly Circle 2413 Leopold Way	SMITH'S CROSSING - 1ST ADDITION
081013334112	LOT 251	2601 Koshkonong Way 175 Emerson Street	SMITH'S CROSSING - 1ST ADDITION
081013334222	LOT 252	1763 Emerson Street	SMITH'S CROSSING - 1ST ADDITION
081013334332	LOT 253	1771 Emerson Street	SMITH'S CROSSING - 1ST ADDITION
081013334442	LOT 254	1779 Emerson Street	SMITH'S CROSSING - 1ST ADDITION
081013334552	LOT 255	1803 Emerson Street	SMITH'S CROSSING - 1ST ADDITION
081013306362	LOT 256	2351 Koshkonong Way	SMITH'S CROSSING - 1ST ADDITION
081013420672	LOT 257	2341 Koshkonong Way	SMITH'S CROSSING - 1ST ADDITION
081013420782	LOT 258	2321 Koshkonong Way	SMITH'S CROSSING - 1ST ADDITION
081013420892	LOT 259	2301 Koshkonong Way	SMITH'S CROSSING - 1ST ADDITION
081013421002	LOT 260	2291 Koshkonong Way	SMITH'S CROSSING - 1ST ADDITION
081013421112	LOT 261	2281 Koshkonong Way	SMITH'S CROSSING - 1ST ADDITION
081013421222	LOT 262	2271 Koshkonong Way	SMITH'S CROSSING - 1ST ADDITION
081013421332	LOT 263	2261 Koshkonong Way	SMITH'S CROSSING - 1ST ADDITION
081013421442	LOT 264	2251 Koshkonong Way	SMITH'S CROSSING - 1ST ADDITION
081013421552	LOT 265	2241 Koshkonong Way	SMITH'S CROSSING - 1ST ADDITION
081013421662	LOT 266	2231 Koshkonong Way	SMITH'S CROSSING - 1ST ADDITION
081013421772	LOT 267	2221 Koshkonong Way	SMITH'S CROSSING - 1ST ADDITION
081013142482	LOT 268	2211 Koshkonong Way 2181 Cherry Crest Court	SMITH'S CROSSING - 1ST ADDITION
081013160092	LOT 269	2171 Cherry Crest Court	SMITH'S CROSSING - 1ST ADDITION
081013160202	LOT 270	2161 Cherry Crest Court	SMITH'S CROSSING - 1ST ADDITION
081013160312	LOT 271	2162 Cherry Crest Court	SMITH'S CROSSING - 1ST ADDITION
081013142622	LOT 272	2172 Cherry Crest Court	SMITH'S CROSSING - 1ST ADDITION
081013142732	LOT 273	2182 Cherry Crest Court 2201 Koshkonong Way	SMITH'S CROSSING - 1ST ADDITION
081013142842	LOT 274	2191 Winding Stream Way	SMITH'S CROSSING - 1ST ADDITION
081013142952	LOT 275	2181 Winding Stream Way	SMITH'S CROSSING - 1ST ADDITION
081013143062	LOT 276	2171 Winding Stream Way	SMITH'S CROSSING - 1ST ADDITION
081013143172	LOT 277	2161 Winding Stream Way	SMITH'S CROSSING - 1ST ADDITION
081013160482	LOT 278	2151 Winding Stream Way	SMITH'S CROSSING - 1ST ADDITION
081013160592	LOT 279	2141 Winding Stream Way	SMITH'S CROSSING - 1ST ADDITION
081013160702	LOT 280	2133 Winding Stream Way	SMITH'S CROSSING - 1ST ADDITION
081013160812	LOT 281	2125 Winding Stream Way	SMITH'S CROSSING - 1ST ADDITION
081013160922	LOT 282	2117 Winding Stream Way	SMITH'S CROSSING - 1ST ADDITION
081013161032	LOT 283	2109 Winding Stream Way	SMITH'S CROSSING - 1ST ADDITION
081013161142	LOT 284	2101 Winding Stream Way	SMITH'S CROSSING - 1ST ADDITION
081013161252	LOT 285	2091 Winding Stream Way	SMITH'S CROSSING - 1ST ADDITION
081013161362	LOT 286	2087 Winding Stream Way	SMITH'S CROSSING - 1ST ADDITION
081013161472	LOT 287	2083 Winding Stream Way	SMITH'S CROSSING - 1ST ADDITION
081013161582	LOT 288	2079 Winding Stream Way	SMITH'S CROSSING - 1ST ADDITION
081013161692	LOT 289	2075 Winding Stream Way	SMITH'S CROSSING - 1ST ADDITION
081013161802	LOT 290	2071 Winding Stream Way	SMITH'S CROSSING - 1ST ADDITION
081013161912	LOT 291	2067 Winding Stream Way	SMITH'S CROSSING - 1ST ADDITION
081013162022	LOT 292	2063 Winding Stream Way	SMITH'S CROSSING - 1ST ADDITION
081013162132	LOT 293	2059 Winding Stream Way	SMITH'S CROSSING - 1ST ADDITION
081013162242	LOT 294	2055 Winding Stream Way	SMITH'S CROSSING - 1ST ADDITION
081013162352	LOT 295	2051 Winding Stream Way	SMITH'S CROSSING - 1ST ADDITION
081013162462	LOT 296	2052 Winding Stream Way	SMITH'S CROSSING - 1ST ADDITION
081013162572	LOT 297	2060 Winding Stream Way	SMITH'S CROSSING - 1ST ADDITION
081013162682	LOT 298	2068 Winding Stream Way	SMITH'S CROSSING - 1ST ADDITION
081013162792	LOT 299	2072 Winding Stream Way	SMITH'S CROSSING - 1ST ADDITION
081013162902	LOT 300	2076 Winding Stream Way	SMITH'S CROSSING - 1ST ADDITION
081013163012	LOT 301	2084 Winding Stream Way	SMITH'S CROSSING - 1ST ADDITION

Parcel Number	Lot/Outlot	Street Address	Subdivision/Cemetery
081013163122	LOT 302	2092 Winding Stream Way 1491 Wildflower Way	SMITH'S CROSSING - 1ST ADDITION
081013163232	LOT 303	1451 Wildflower Way 2091 Italianate Drive	SMITH'S CROSSING - 1ST ADDITION
081013163342	LOT 304	2081 Italianate Drive	SMITH'S CROSSING - 1ST ADDITION
081013163452	LOT 305	2071 Italianate Drive	SMITH'S CROSSING - 1ST ADDITION
081013163562	LOT 306	2061 Italianate Drive	SMITH'S CROSSING - 1ST ADDITION
081013163672	LOT 307	1492 Wildflower Way 2102 Winding Stream Way	SMITH'S CROSSING - 1ST ADDITION
081013163782	LOT 308	2110 Winding Stream Way	SMITH'S CROSSING - 1ST ADDITION
081013163892	LOT 309	2118 Winding Stream Way	SMITH'S CROSSING - 1ST ADDITION
081013164002	LOT 310	2128 Winding Stream Way	SMITH'S CROSSING - 1ST ADDITION
081013164112	LOT 311	2138 Winding Stream Way	SMITH'S CROSSING - 1ST ADDITION
081013164222	LOT 312	2148 Winding Stream Way	SMITH'S CROSSING - 1ST ADDITION
081013164332	LOT 313	2158 Winding Stream Way	SMITH'S CROSSING - 1ST ADDITION
081013143342	LOT 314	2168 Winding Stream Way	SMITH'S CROSSING - 1ST ADDITION
081013143452	LOT 315	1493 Brown Bear Way	SMITH'S CROSSING - 1ST ADDITION
081013143562	LOT 316	1481 Brown Bear Way 2193 Corbet Street	SMITH'S CROSSING - 1ST ADDITION
081013143672	LOT 317	2187 Corbet Street	SMITH'S CROSSING - 1ST ADDITION
081013143782	LOT 318	2181 Corbet Street 2191 Italianate Drive	SMITH'S CROSSING - 1ST ADDITION
081013143892	LOT 319	2181 Italianate Drive	SMITH'S CROSSING - 1ST ADDITION
081013164502	LOT 320	2171 Italianate Drive	SMITH'S CROSSING - 1ST ADDITION
081013164612	LOT 321	2161 Italianate Drive	SMITH'S CROSSING - 1ST ADDITION
081013164722	LOT 322	2151 Italianate Drive	SMITH'S CROSSING - 1ST ADDITION
081013164832	LOT 323	2141 Italianate Drive	SMITH'S CROSSING - 1ST ADDITION
081013164942	LOT 324	2131 Italianate Drive	SMITH'S CROSSING - 1ST ADDITION
081013165052	LOT 325	2121 Italianate Drive	SMITH'S CROSSING - 1ST ADDITION
081013165162	LOT 326	2111 Italianate Drive	SMITH'S CROSSING - 1ST ADDITION
081013165272	LOT 327	2101 Italianate Drive 1452 Wildflower Way	SMITH'S CROSSING - 1ST ADDITION
081013144082	LOT 328	1421 Brown Bear Way 2196 Corbet Street 2194 Corbet Street	SMITH'S CROSSING - 1ST ADDITION
081013120092	LOT 329	2188 Corbet Street	SMITH'S CROSSING - 1ST ADDITION
081013120202	LOT 330	2182 Corbet Street	SMITH'S CROSSING - 1ST ADDITION
081013120312	LOT 331	2176 Corbet Street	SMITH'S CROSSING - 1ST ADDITION
081013120422	LOT 332	2170 Corbet Street	SMITH'S CROSSING - 1ST ADDITION
081013120532	LOT 333	2164 Corbet Street	SMITH'S CROSSING - 1ST ADDITION
081013120642	LOT 334	2158 Corbet Street	SMITH'S CROSSING - 1ST ADDITION
081013120752	LOT 335	2152 Corbet Street	SMITH'S CROSSING - 1ST ADDITION
081013120862	LOT 336	2155 Leopold Way	SMITH'S CROSSING - 1ST ADDITION
081013120972	LOT 337	2159 Leopold Way	SMITH'S CROSSING - 1ST ADDITION
081013121082	LOT 338	2163 Leopold Way	SMITH'S CROSSING - 1ST ADDITION
081013121192	LOT 339	2167 Leopold Way	SMITH'S CROSSING - 1ST ADDITION
081013121302	LOT 340	2171 Leopold Way	SMITH'S CROSSING - 1ST ADDITION
081013121412	LOT 341	2177 Leopold Way	SMITH'S CROSSING - 1ST ADDITION
081013121522	LOT 342	2183 Leopold Way	SMITH'S CROSSING - 1ST ADDITION
081013121632	LOT 343	2189 Leopold Way	SMITH'S CROSSING - 1ST ADDITION
081013121742	LOT 344	2193 Leopold Way 2195 Leopold Way 2197 Leopold Way 2199 Leopold Way 1401 Brown Bear Way	SMITH'S CROSSING - 1ST ADDITION
081013144252	LOT 345	1402 Brown Bear Way 2201 Leopold Way 2203 Leopold Way 2205 Leopold Way 2207 Leopold Way	SMITH'S CROSSING - 1ST ADDITION

Parcel Number	Lot/Outlot	Street Address	Subdivision/Cemetery
081013144362	LOT 346	1422 Brown Bear Way	SMITH'S CROSSING - 1ST ADDITION
081013144472	LOT 347	1442 Brown Bear Way	SMITH'S CROSSING - 1ST ADDITION
081013144582	LOT 348	1462 Brown Bear Way	SMITH'S CROSSING - 1ST ADDITION
081013144692	LOT 349	1482 Brown Bear Way	SMITH'S CROSSING - 1ST ADDITION
081013144802	LOT 350	1492 Brown Bear Way 2180 Winding Stream Way	SMITH'S CROSSING - 1ST ADDITION
081013144912	LOT 351	2186 Winding Stream Way	SMITH'S CROSSING - 1ST ADDITION
081013145022	LOT 352	2192 Winding Stream Way	SMITH'S CROSSING - 1ST ADDITION
081013145132	LOT 353	2198 Winding Stream Way 2197 Koshkonong Way	SMITH'S CROSSING - 1ST ADDITION
081013145242	LOT 354	2181 Koshkonong Way	SMITH'S CROSSING - 1ST ADDITION
081013145352	LOT 355	2165 Koshkonong Way	SMITH'S CROSSING - 1ST ADDITION
081013145462	LOT 356	2149 Koshkonong Way	SMITH'S CROSSING - 1ST ADDITION
081013145572	LOT 357	2133 Koshkonong Way	SMITH'S CROSSING - 1ST ADDITION
081013145682	LOT 358	2117 Koshkonong Way	SMITH'S CROSSING - 1ST ADDITION
081013145792	LOT 359	2101 Koshkonong Way 2251 Leopold Way	SMITH'S CROSSING - 1ST ADDITION
081013145902	LOT 360	2338 Butterfly Circle 2310 Butterfly Circle	SMITH'S CROSSING - 1ST ADDITION
081013146012	LOT 361	2342 Butterfly Circle	SMITH'S CROSSING - 1ST ADDITION
081013146122	LOT 362	2346 Butterfly Circle	SMITH'S CROSSING - 1ST ADDITION
081013146232	LOT 363	2350 Butterfly Circle	SMITH'S CROSSING - 1ST ADDITION
081013146342	LOT 364	2354 Butterfly Circle	SMITH'S CROSSING - 1ST ADDITION
081013146452	LOT 365	2358 Butterfly Circle	SMITH'S CROSSING - 1ST ADDITION
081013146562	LOT 366	2362 Butterfly Circle	SMITH'S CROSSING - 1ST ADDITION
081013266672	LOT 367	2366 Butterfly Circle	SMITH'S CROSSING - 1ST ADDITION
081013266782	LOT 368	2370 Butterfly Circle	SMITH'S CROSSING - 1ST ADDITION
081013266892	LOT 369	2382 Butterfly Circle	SMITH'S CROSSING - 1ST ADDITION
081013267002	LOT 370	2397 Leopold Way 2396 Butterfly Circle	SMITH'S CROSSING - 1ST ADDITION
081013267112	LOT 371	2389 Leopold Way	SMITH'S CROSSING - 1ST ADDITION
081013267222	LOT 372	2381 Leopold Way	SMITH'S CROSSING - 1ST ADDITION
081013267332	LOT 373	2373 Leopold Way	SMITH'S CROSSING - 1ST ADDITION
081013267442	LOT 374	2365 Leopold Way	SMITH'S CROSSING - 1ST ADDITION
081013267552	LOT 375	2357 Leopold Way	SMITH'S CROSSING - 1ST ADDITION
081013146762	LOT 376	2349 Leopold Way	SMITH'S CROSSING - 1ST ADDITION
081013146872	LOT 377	2341 Leopold Way	SMITH'S CROSSING - 1ST ADDITION
081013146982	LOT 378	2333 Leopold Way	SMITH'S CROSSING - 1ST ADDITION
081013147092	LOT 379	2325 Leopold Way	SMITH'S CROSSING - 1ST ADDITION
081013147202	LOT 380	2317 Leopold Way	SMITH'S CROSSING - 1ST ADDITION
081013147312	LOT 381	2309 Leopold Way 2302 Butterfly Circle	SMITH'S CROSSING - 1ST ADDITION
081013147422	LOT 382	2302 Leopold Way	SMITH'S CROSSING - 1ST ADDITION
081013147532	LOT 383	2312 Leopold Way	SMITH'S CROSSING - 1ST ADDITION
081013147642	LOT 384	2322 Leopold Way	SMITH'S CROSSING - 1ST ADDITION
081013147752	LOT 385	2332 Leopold Way	SMITH'S CROSSING - 1ST ADDITION
081013147862	LOT 386	2342 Leopold Way	SMITH'S CROSSING - 1ST ADDITION
081013267672	LOT 387	2352 Leopold Way	SMITH'S CROSSING - 1ST ADDITION
081013267782	LOT 388	2362 Leopold Way	SMITH'S CROSSING - 1ST ADDITION
081013267892	LOT 389	2372 Leopold Way	SMITH'S CROSSING - 1ST ADDITION
081013268002	LOT 390	2382 Leopold Way	SMITH'S CROSSING - 1ST ADDITION
081013268112	LOT 391	2392 Leopold Way	SMITH'S CROSSING - 1ST ADDITION
081013268222	LOT 392	2402 Leopold Way	SMITH'S CROSSING - 1ST ADDITION
081013268332	LOT 393	2408 Leopold Way	SMITH'S CROSSING - 1ST ADDITION
081013268442	LOT 394	2414 Leopold Way	SMITH'S CROSSING - 1ST ADDITION
081013268552	LOT 395	2420 Leopold Way	SMITH'S CROSSING - 1ST ADDITION
081013268662	LOT 396	2428 Leopold Way	SMITH'S CROSSING - 1ST ADDITION
081013268772	LOT 397	2436 Leopold Way	SMITH'S CROSSING - 1ST ADDITION
081013268882	LOT 398	2444 Leopold Way	SMITH'S CROSSING - 1ST ADDITION
081013268992	LOT 399	2452 Leopold Way	SMITH'S CROSSING - 1ST ADDITION

Parcel Number	Lot/Outlot	Street Address	Subdivision/Cemetery
081013269102	LOT 400	1491 Thoreau Drive	SMITH'S CROSSING - 1ST ADDITION
081013269212	LOT 401	1487 Thoreau Drive	SMITH'S CROSSING - 1ST ADDITION
081013269322	LOT 402	1483 Thoreau Drive	SMITH'S CROSSING - 1ST ADDITION
081013269432	LOT 403	1479 Thoreau Drive	SMITH'S CROSSING - 1ST ADDITION
081013269542	LOT 404	1475 Thoreau Drive	SMITH'S CROSSING - 1ST ADDITION
081013269652	LOT 405	1471 Thoreau Drive	SMITH'S CROSSING - 1ST ADDITION
081013269762	LOT 406	1467 Thoreau Drive	SMITH'S CROSSING - 1ST ADDITION
081013269872	LOT 407	1463 Thoreau Drive	SMITH'S CROSSING - 1ST ADDITION
081013269982	LOT 408	1459 Thoreau Drive	SMITH'S CROSSING - 1ST ADDITION
081013204092	LOT 409	1445 Thoreau Drive	SMITH'S CROSSING - 1ST ADDITION
081013204202	LOT 410	1441 Thoreau Drive	SMITH'S CROSSING - 1ST ADDITION
081013204312	LOT 411	1437 Thoreau Drive	SMITH'S CROSSING - 1ST ADDITION
081013204422	LOT 412	1433 Thoreau Drive	SMITH'S CROSSING - 1ST ADDITION
081013204532	LOT 413	1429 Thoreau Drive	SMITH'S CROSSING - 1ST ADDITION
081013204642	LOT 414	1425 Thoreau Drive	SMITH'S CROSSING - 1ST ADDITION
081013204752	LOT 415	1421 Thoreau Drive	SMITH'S CROSSING - 1ST ADDITION
081013204862	LOT 416	1417 Thoreau Drive	SMITH'S CROSSING - 1ST ADDITION
081013204972	LOT 417	1413 Thoreau Drive	SMITH'S CROSSING - 1ST ADDITION
081013205082	LOT 418	1409 Thoreau Drive	SMITH'S CROSSING - 1ST ADDITION
081013205192	LOT 419	1405 Thoreau Drive	SMITH'S CROSSING - 1ST ADDITION
081013205302	LOT 420	1401 Thoreau Drive 1405 Wild Iris Street	SMITH'S CROSSING - 1ST ADDITION
081013121922	LOT 422	1308 Brown Bear Way	SMITH'S CROSSING - 1ST ADDITION
081013122032	LOT 423	1316 Brown Bear Way	SMITH'S CROSSING - 1ST ADDITION
081013122142	LOT 424	1324 Brown Bear Way	SMITH'S CROSSING - 1ST ADDITION
081013122252	LOT 425	1332 Brown Bear Way	SMITH'S CROSSING - 1ST ADDITION
081013122362	LOT 426	1340 Brown Bear Way	SMITH'S CROSSING - 1ST ADDITION
081013122472	LOT 427	1348 Brown Bear Way	SMITH'S CROSSING - 1ST ADDITION
081013122582	LOT 428	1356 Brown Bear Way	SMITH'S CROSSING - 1ST ADDITION
081013122691	LOT 429	1364 Brown Bear Way	SMITH'S CROSSING - 1ST ADDITION
081013270102	LOT 430	1490 Thoreau Drive	SMITH'S CROSSING - 1ST ADDITION
081013270212	LOT 431	1486 Thoreau Drive	SMITH'S CROSSING - 1ST ADDITION
081013270322	LOT 432	1482 Thoreau Drive	SMITH'S CROSSING - 1ST ADDITION
081013270432	LOT 433	1478 Thoreau Drive	SMITH'S CROSSING - 1ST ADDITION
081013270542	LOT 434	1474 Thoreau Drive	SMITH'S CROSSING - 1ST ADDITION
081013270652	LOT 435	1470 Thoreau Drive	SMITH'S CROSSING - 1ST ADDITION
081013270762	LOT 436	1466 Thoreau Drive	SMITH'S CROSSING - 1ST ADDITION
081013270872	LOT 437	1462 Thoreau Drive	SMITH'S CROSSING - 1ST ADDITION
081013270982	LOT 438	1458 Thoreau Drive	SMITH'S CROSSING - 1ST ADDITION
081013205592	LOT 439	1454 Thoreau Drive 2471 Indigo Lane	SMITH'S CROSSING - 1ST ADDITION
081013205702	LOT 440	1450 Thoreau Drive 2472 Indigo Lane	SMITH'S CROSSING - 1ST ADDITION
081013205812	LOT 441	1446 Thoreau Drive	SMITH'S CROSSING - 1ST ADDITION
081013205922	LOT 442	1442 Thoreau Drive	SMITH'S CROSSING - 1ST ADDITION
081013206032	LOT 443	1438 Thoreau Drive	SMITH'S CROSSING - 1ST ADDITION
081013206142	LOT 444	1434 Thoreau Drive	SMITH'S CROSSING - 1ST ADDITION
081013206252	LOT 445	1430 Thoreau Drive	SMITH'S CROSSING - 1ST ADDITION
081013206362	LOT 446	1426 Thoreau Drive	SMITH'S CROSSING - 1ST ADDITION
081013206472	LOT 447	1422 Thoreau Drive	SMITH'S CROSSING - 1ST ADDITION
081013206582	LOT 448	1418 Thoreau Drive	SMITH'S CROSSING - 1ST ADDITION
081013206692	LOT 449	1414 Thoreau Drive	SMITH'S CROSSING - 1ST ADDITION
081013206802	LOT 450	1410 Thoreau Drive	SMITH'S CROSSING - 1ST ADDITION
081013206912	LOT 451	1406 Thoreau Drive	SMITH'S CROSSING - 1ST ADDITION
081013207022	LOT 452	1402 Thoreau Drive 1415 Wild Iris Street	SMITH'S CROSSING - 1ST ADDITION
081013122832	LOT 453	2391 Yellow Daisy Lane 1303 Brown Bear Way	SMITH'S CROSSING - 1ST ADDITION
081013122942	LOT 454	1309 Brown Bear Way	SMITH'S CROSSING - 1ST ADDITION
081013123052	LOT 455	1317 Brown Bear Way	SMITH'S CROSSING - 1ST ADDITION

Parcel Number	Lot/Outlot	Street Address	Subdivision/Cemetery
081013123162	LOT 456	1325 Brown Bear Way	SMITH'S CROSSING - 1ST ADDITION
081013123272	LOT 457	1333 Brown Bear Way	SMITH'S CROSSING - 1ST ADDITION
081013123382	LOT 458	1341 Brown Bear Way	SMITH'S CROSSING - 1ST ADDITION
081013123492	LOT 459	1349 Brown Bear Way 1382 Blazingstar Lane	SMITH'S CROSSING - 1ST ADDITION
081013123602	LOT 460	1340 Blazingstar Lane	SMITH'S CROSSING - 1ST ADDITION
081013123712	LOT 461	1330 Blazingstar Lane	SMITH'S CROSSING - 1ST ADDITION
081013123822	LOT 462	1320 Blazingstar Lane	SMITH'S CROSSING - 1ST ADDITION
081013123932	LOT 463	1310 Blazingstar Lane	SMITH'S CROSSING - 1ST ADDITION
081013124042	LOT 464	1306 Blazingstar Lane	SMITH'S CROSSING - 1ST ADDITION
081013124152	LOT 465	1302 Blazingstar Lane 2361 Yellow Daisy Lane	SMITH'S CROSSING - 1ST ADDITION
081013124262	LOT 466	2331 Yellow Daisy Lane 1301 Blazingstar Lane	SMITH'S CROSSING - 1ST ADDITION
081013124372	LOT 467	1309 Blazingstar Lane	SMITH'S CROSSING - 1ST ADDITION
081013124482	LOT 468	1317 Blazingstar Lane	SMITH'S CROSSING - 1ST ADDITION
081013124592	LOT 469	1325 Blazingstar Lane	SMITH'S CROSSING - 1ST ADDITION
081013124702	LOT 470	1333 Blazingstar Lane	SMITH'S CROSSING - 1ST ADDITION
081013124812	LOT 471	1341 Blazingstar Lane	SMITH'S CROSSING - 1ST ADDITION
081013124922	LOT 472	1351 Blazingstar Lane	SMITH'S CROSSING - 1ST ADDITION
081013125032	LOT 473	1361 Blazingstar Lane	SMITH'S CROSSING - 1ST ADDITION
081013125142	LOT 474	1371 Blazingstar Lane	SMITH'S CROSSING - 1ST ADDITION
081013125252	LOT 475	1381 Blazingstar Lane	SMITH'S CROSSING - 1ST ADDITION
081013125362	LOT 476	1391 Blazingstar Lane 1357 Brown Bear Way	SMITH'S CROSSING - 1ST ADDITION
081013125472	LOT 477	1365 Brown Bear Way	SMITH'S CROSSING - 1ST ADDITION
081013125582	LOT 478	1373 Brown Bear Way	SMITH'S CROSSING - 1ST ADDITION
081013125692	LOT 479	1381 Brown Bear Way	SMITH'S CROSSING - 1ST ADDITION
081013125802	LOT 480	1389 Brown Bear Way 1392 Red Brick Lane	SMITH'S CROSSING - 1ST ADDITION
081013125912	LOT 481	1382 Red Brick Lane	SMITH'S CROSSING - 1ST ADDITION
081013126022	LOT 482	1372 Red Brick Lane	SMITH'S CROSSING - 1ST ADDITION
081013126132	LOT 483	1362 Red Brick Lane	SMITH'S CROSSING - 1ST ADDITION
081013126242	LOT 484	1352 Red Brick Lane	SMITH'S CROSSING - 1ST ADDITION
081013126352	LOT 485	1342 Red Brick Lane	SMITH'S CROSSING - 1ST ADDITION
081013126462	LOT 486	1332 Red Brick Lane	SMITH'S CROSSING - 1ST ADDITION
081013126572	LOT 487	1322 Red Brick Lane	SMITH'S CROSSING - 1ST ADDITION
081013126682	LOT 488	1312 Red Brick Lane	SMITH'S CROSSING - 1ST ADDITION
081013126792	LOT 489	1302 Red Brick Lane 2301 Yellow Daisy Lane	SMITH'S CROSSING - 1ST ADDITION
081012440092	LOT 499	1197 O'Keeffe Avenue	SMITH'S CROSSING - 1ST ADDITION
081012440202	LOT 500	1191 O'Keeffe Avenue	SMITH'S CROSSING - 1ST ADDITION
081012440312	LOT 501	1185 O'Keeffe Avenue	SMITH'S CROSSING - 1ST ADDITION
081012440422	LOT 502	1132 South Thompson Road	SMITH'S CROSSING - 1ST ADDITION
081012440532	LOT 503	1126 South Thompson Road	SMITH'S CROSSING - 1ST ADDITION
081012440642	LOT 504	1120 South Thompson Road	SMITH'S CROSSING - 1ST ADDITION
081012440752	LOT 505	1114 South Thompson Road 1341 O'Keeffe Avenue	SMITH'S CROSSING - 1ST ADDITION
081012440862	LOT 506	1108 Sout Thompson Road 1345 O'Keeffe Avenue	SMITH'S CROSSING - 1ST ADDITION
081012440972	LOT 507	1179 O'Keeffe Avenue	SMITH'S CROSSING - 1ST ADDITION
081012441082	LOT 508	1173 O'Keeffe Avenue	SMITH'S CROSSING - 1ST ADDITION
081012441192	LOT 509	1167 O'Keeffe Avenue	SMITH'S CROSSING - 1ST ADDITION
081012441302	LOT 510	1161 O'Keeffe Avenue	SMITH'S CROSSING - 1ST ADDITION
081012441412	LOT 511	1155 O'Keeffe Avenue	SMITH'S CROSSING - 1ST ADDITION
081012441522	LOT 512	1149 O'Keeffe Avenue	SMITH'S CROSSING - 1ST ADDITION
081012441632	LOT 513	1143 O'Keeffe Avenue 1102 South Thompson Road	SMITH'S CROSSING - 1ST ADDITION
081012441742	LOT 514	1144 South Thompson Road	SMITH'S CROSSING - 1ST ADDITION
081012441852	LOT 515	1150 South Thompson Road	SMITH'S CROSSING - 1ST ADDITION

Parcel Number	Lot/Outlot	Street Address	Subdivision/Cemetery
081012441962	LOT 516	1156 South Thompson Road	SMITH'S CROSSING - 1ST ADDITION
081012442072	LOT 517	1162 South Thompson Road	SMITH'S CROSSING - 1ST ADDITION
081012442182	LOT 518	1168 South Thompson Road	SMITH'S CROSSING - 1ST ADDITION
081012442292	LOT 519	1174 South Thompson Road	SMITH'S CROSSING - 1ST ADDITION
081012442402	LOT 520	1180 South Thompson 1142 White Oak Drive	SMITH'S CROSSING - 1ST ADDITION
081012442512	LOT 521	1131 South Thompson Road	SMITH'S CROSSING - 1ST ADDITION
081012442622	LOT 522	1101 South Thompson Road 1137 O'Keeffe Avenue	SMITH'S CROSSING - 1ST ADDITION
081012442732	LOT 523	1133 O'Keeffe Avenue	SMITH'S CROSSING - 1ST ADDITION
081012442842	LOT 524	1129 O'Keeffe Avenue	SMITH'S CROSSING - 1ST ADDITION
081012442952	LOT 525	1125 O'Keeffe Avenue	SMITH'S CROSSING - 1ST ADDITION
081012443062	LOT 526	1121 O'Keeffe Avenue	SMITH'S CROSSING - 1ST ADDITION
081012443172	LOT 527	1117 O'Keeffe Avenue	SMITH'S CROSSING - 1ST ADDITION
081012443282	LOT 528	1113 O'Keeffe Avenue	SMITH'S CROSSING - 1ST ADDITION
081012443392	LOT 529	1109 O'Keeffe Avenue	SMITH'S CROSSING - 1ST ADDITION
081012443502	LOT 530	1105 O'Keeffe Avenue	SMITH'S CROSSING - 1ST ADDITION
081012443612	LOT 531	1101 O'Keeffe Avenue 1102 White Oak Drive	SMITH'S CROSSING - 1ST ADDITION
081012443722	LOT 532	1122 White Oak Drive	SMITH'S CROSSING - 1ST ADDITION
081012443832	LOT 533	1132 White Oak Drive 1179 South Thompson Road	SMITH'S CROSSING - 1ST ADDITION
081012443942	LOT 534	1173 South Thompson Road	SMITH'S CROSSING - 1ST ADDITION
081012444052	LOT 535	1167 South Thompson Road	SMITH'S CROSSING - 1ST ADDITION
081012444162	LOT 536	1161 South Thompson Road	SMITH'S CROSSING - 1ST ADDITION
081012444272	LOT 537	1155 South Thompson Road	SMITH'S CROSSING - 1ST ADDITION
081012444382	LOT 538	1149 South Thompson Road	SMITH'S CROSSING - 1ST ADDITION
081012444492	LOT 539	1101 White Oak Drive 1001 O'Keeffe Avenue	SMITH'S CROSSING - 1ST ADDITION
081012444602	LOT 540	1002 O'Keeffe Avenue 1099 White Oak Drive	SMITH'S CROSSING - 1ST ADDITION
081012444712	LOT 541	1102 O'Keeffe Avenue 1098 White Oak Drive	SMITH'S CROSSING - 1ST ADDITION
081012444822	LOT 542	1106 O'Keeffe Avenue	SMITH'S CROSSING - 1ST ADDITION
081012444932	LOT 543	1110 O'Keeffe Avenue	SMITH'S CROSSING - 1ST ADDITION
081012445042	LOT 544	1114 O'Keeffe Avenue	SMITH'S CROSSING - 1ST ADDITION
081012445152	LOT 545	1118 O'Keeffe Avenue	SMITH'S CROSSING - 1ST ADDITION
081012445262	LOT 546	1122 O'Keeffe Avenue	SMITH'S CROSSING - 1ST ADDITION
081012445372	LOT 547	1126 O'Keeffe Avenue	SMITH'S CROSSING - 1ST ADDITION
081012445482	LOT 548	1130 O'Keeffe Avenue	SMITH'S CROSSING - 1ST ADDITION
081012445592	LOT 549	1134 O'Keeffe Avenue	SMITH'S CROSSING - 1ST ADDITION
081012445702	LOT 550	1138 O'Keeffe Avenue	SMITH'S CROSSING - 1ST ADDITION
081012445812	LOT 551	1142 O'Keeffe Avenue 1099 South Thompson Road	SMITH'S CROSSING - 1ST ADDITION
081012445922	LOT 552	1146 O'Keeffe Avenue 1098 South Thompson Road	SMITH'S CROSSING - 1ST ADDITION
081012446032	LOT 553	1150 O'Keeffe Avenue	SMITH'S CROSSING - 1ST ADDITION
081012446142	LOT 554	1154 O'Keeffe Avenue	SMITH'S CROSSING - 1ST ADDITION
081012446252	LOT 555	1158 O'Keeffe Avenue	SMITH'S CROSSING - 1ST ADDITION
081012446362	LOT 556	1162 O'Keeffe Avenue	SMITH'S CROSSING - 1ST ADDITION
081012446472	LOT 557	1166 O'Keeffe Avenue 1102 Gracing Oaks Lane	SMITH'S CROSSING - 1ST ADDITION
081012446582	LOT 558	1110 Gracing Oaks Lane	SMITH'S CROSSING - 1ST ADDITION
081012360092	LOT 559	1118 Gracing Oaks Lane	SMITH'S CROSSING - 1ST ADDITION
081012360202	LOT 560	1128 Gracing Oaks Lane	SMITH'S CROSSING - 1ST ADDITION
081012360312	LOT 561	1138 Gracing Oaks Lane	SMITH'S CROSSING - 1ST ADDITION
081012360422	LOT 562	1148 Gracing Oaks Lane	SMITH'S CROSSING - 1ST ADDITION
081012360532	LOT 563	1158 Gracing Oaks Lane	SMITH'S CROSSING - 1ST ADDITION
081012360642	LOT 564	1168 Gracing Oaks Lane	SMITH'S CROSSING - 1ST ADDITION
081012360752	LOT 565	1178 Gracing Oaks Lane	SMITH'S CROSSING - 1ST ADDITION

Parcel Number	Lot/Outlot	Street Address	Subdivision/Cemetery
081012360862	LOT 566	1188 Gracing Oaks Lane	SMITH'S CROSSING - 1ST ADDITION
081012360972	LOT 567	1198 Gracing Oaks Lane 2402 Jenny Wren Trail	SMITH'S CROSSING - 1ST ADDITION
081012461082	LOT 568	2470 Jenny Wren Trail	SMITH'S CROSSING - 1ST ADDITION
081012361302	LOT 570	2382 Jenny Wren Trail 1193 Gracing Oaks Lane	SMITH'S CROSSING - 1ST ADDITION
081012361412	LOT 571	1173 Gracing Oaks Lane	SMITH'S CROSSING - 1ST ADDITION
081012361522	LOT 572	1163 Gracing Oaks Lane	SMITH'S CROSSING - 1ST ADDITION
081012361632	LOT 573	1143 Gracing Oaks Lane	SMITH'S CROSSING - 1ST ADDITION
081012361742	LOT 574	1123 Gracing Oaks Lane	SMITH'S CROSSING - 1ST ADDITION
081012361852	LOT 575	1113 Gracing Oaks Lane	SMITH'S CROSSING - 1ST ADDITION
081012446762	LOT 576	1101 Gracing Oaks Lane 1174 O'Keeffe Avenue	SMITH'S CROSSING - 1ST ADDITION
081012361972	LOT 577	1182 O'Keeffe Avenue	SMITH'S CROSSING - 1ST ADDITION
081012362082	LOT 578	1190 O'Keeffe Avenue	SMITH'S CROSSING - 1ST ADDITION
081012362192	LOT 579	1198 O'Keeffe Avenue 2352 Jenny Wren Trail	SMITH'S CROSSING - 1ST ADDITION
081012362302	LOT 580	2411 Jenny Wren Trail	SMITH'S CROSSING - 1ST ADDITION
081012362412	LOT 581	2401 Jenny Wren Trail	SMITH'S CROSSING - 1ST ADDITION
081012362522	LOT 582	2391 Jenny Wren Trail	SMITH'S CROSSING - 1ST ADDITION
081012362632	LOT 583	2371 Jenny Wren Trail	SMITH'S CROSSING - 1ST ADDITION
081012362742	LOT 584	2351 Jenny Wren Trail 1202 O'Keeffe Avenue	SMITH'S CROSSING - 1ST ADDITION
081012362852	LOT 585	1270 O'Keeffe Avenue	SMITH'S CROSSING - 1ST ADDITION
081013221182	LOT 588	2602 Leopold Way 1350 O'Keeffe Avenue 2581 Jenny Wren Trail 2581 Newtown Drive	SMITH'S CROSSING - 1ST ADDITION
081013221292	LOT 589	2601 Leopold Way 1402 O'Keeffe Avenue	SMITH'S CROSSING - 1ST ADDITION
081012350232	LOT 603	1310 O'Keeffe Avenue 2582 Newtown Drive 2551 Jenny Wren Trail	SMITH'S CROSSING - 3RD ADDITION
081013210042	LOT 604	1262 Brown Bear Way	SMITH'S CROSSING - 4TH ADDITION
081013210152	LOT 605	1270 Brown Bear Way	SMITH'S CROSSING - 4TH ADDITION
081013210262	LOT 606	1278 Brown Bear Way	SMITH'S CROSSING - 4TH ADDITION
081013210372	LOT 607	1286 Brown Bear Way	SMITH'S CROSSING - 4TH ADDITION
081013210482	LOT 608	1294 Brown Bear Way	SMITH'S CROSSING - 4TH ADDITION
081013210592	LOT 609	1302 Brown Bear Way	SMITH'S CROSSING - 4TH ADDITION
081013130102	LOT 610	1301 Red Brick Lane	SMITH'S CROSSING - 5TH ADDITION
081013130212	LOT 611	1311 Red Brick Lane	SMITH'S CROSSING - 5TH ADDITION
081013130322	LOT 612	1321 Red Brick Lane	SMITH'S CROSSING - 5TH ADDITION
081013130432	LOT 613	1331 Red Brick Lane	SMITH'S CROSSING - 5TH ADDITION
081013130542	LOT 614	1341 Red Brick Lane	SMITH'S CROSSING - 5TH ADDITION
081013130652	LOT 615	1351 Red Brick Lane	SMITH'S CROSSING - 5TH ADDITION
081013130762	LOT 616	1365 Red Brick Lane	SMITH'S CROSSING - 5TH ADDITION
081013247802	OUTLOT 001		SMITH'S CROSSING
081013247952	OUTLOT 002		SMITH'S CROSSING
081013248102	OUTLOT 003		SMITH'S CROSSING
081013248252	OUTLOT 004		SMITH'S CROSSING
081013248402	OUTLOT 005		SMITH'S CROSSING
081013248552	OUTLOT 006		SMITH'S CROSSING
081013248702	OUTLOT 007		SMITH'S CROSSING
081013265002	OUTLOT 008		SMITH'S CROSSING
081013265152	OUTLOT 009		SMITH'S CROSSING
081013265302	OUTLOT 010		SMITH'S CROSSING
081013265452	OUTLOT 011		SMITH'S CROSSING
081013265602	OUTLOT 012		SMITH'S CROSSING
081013265752	OUTLOT 013		SMITH'S CROSSING
081013202952	OUTLOT 014		SMITH'S CROSSING

Parcel Number	Lot/Outlot	Street Address	Subdivision/Cemetery
081013203102	OUTLOT 015		SMITH'S CROSSING
081013220302	OUTLOT 017		SMITH'S CROSSING
081014100112	OUTLOT 018		SMITH'S CROSSING
081013220452	OUTLOT 019		SMITH'S CROSSING
081013248852	OUTLOT 020		SMITH'S CROSSING
081013325002	OUTLOT 021		SMITH'S CROSSING
081013334752	OUTLOT 022	2697 Koshkonong Way	SMITH'S CROSSING - 1ST ADDITION
081013335002	OUTLOT 023	2685 Koshkonong Way	SMITH'S CROSSING - 1ST ADDITION
081013335252	OUTLOT 024		SMITH'S CROSSING - 1ST ADDITION
081013335502	OUTLOT 025	2698 Koshkonong Way	SMITH'S CROSSING - 1ST ADDITION
081013335752	OUTLOT 026		SMITH'S CROSSING - 1ST ADDITION
081013148002	OUTLOT 027	2302 Koshkonong Way	SMITH'S CROSSING - 1ST ADDITION
081013363002	OUTLOT 028	2501 Koshkonong Way	SMITH'S CROSSING - 1ST ADDITION
081013306502	OUTLOT 029	2345 Koshkonong Way	SMITH'S CROSSING - 1ST ADDITION
081013422002	OUTLOT 030	2295 Koshkonong Way	SMITH'S CROSSING - 1ST ADDITION
081013165502	OUTLOT 031	2215 Koshkonong Way	SMITH'S CROSSING - 1ST ADDITION
081013165752	OUTLOT 032	2213 Koshkonong Way	SMITH'S CROSSING - 1ST ADDITION
081013166002	OUTLOT 033	2099 Winding Stream Way	SMITH'S CROSSING - 1ST ADDITION
081013166252	OUTLOT 034		SMITH'S CROSSING - 1ST ADDITION
081013166502	OUTLOT 035	2051 Italianate Drive	SMITH'S CROSSING - 1ST ADDITION
081013128002	OUTLOT 036	2151 Corbet Street	SMITH'S CROSSING - 1ST ADDITION
081013128252	OUTLOT 037		SMITH'S CROSSING - 1ST ADDITION
081013128502	OUTLOT 038		SMITH'S CROSSING - 1ST ADDITION
081013128752	OUTLOT 039	2151 Leopold Way	SMITH'S CROSSING - 1ST ADDITION
081013148252	OUTLOT 040		SMITH'S CROSSING - 1ST ADDITION
081013148502	OUTLOT 041		SMITH'S CROSSING - 1ST ADDITION
081013271252	OUTLOT 042		SMITH'S CROSSING - 1ST ADDITION
081013271502	OUTLOT 043		SMITH'S CROSSING - 1ST ADDITION
081013207502	OUTLOT 044	1401 Wild Iris Street	SMITH'S CROSSING - 1ST ADDITION
081013207752	OUTLOT 045	2202 Leopold Way	SMITH'S CROSSING - 1ST ADDITION
081013129002	OUTLOT 046	1301 O'Keeffe Avenue	SMITH'S CROSSING - 1ST ADDITION
081012447002	OUTLOT 047	1221 O'Keeffe Avenue	SMITH'S CROSSING - 1ST ADDITION
081012447252	OUTLOT 048	1201 O'Keeffe Avenue	SMITH'S CROSSING - 1ST ADDITION
081012447502	OUTLOT 049	1138 South Thompson Road	SMITH'S CROSSING - 1ST ADDITION
081012447752	OUTLOT 050		SMITH'S CROSSING - 1ST ADDITION
081012448002	OUTLOT 051		SMITH'S CROSSING - 1ST ADDITION
081012448252	OUTLOT 052		SMITH'S CROSSING - 1ST ADDITION
081012448502	OUTLOT 053		SMITH'S CROSSING - 1ST ADDITION
081012363502	OUTLOT 055	2440 Jenny Wren Trail	SMITH'S CROSSING - 1ST ADDITION
081012363752	OUTLOT 056	2501 McCoy Road	SMITH'S CROSSING - 1ST ADDITION
081012364002	OUTLOT 057	1212 O'Keeffe Avenue	SMITH'S CROSSING - 1ST ADDITION
081013208002	OUTLOT 058	1302 O'Keeffe Avenue	SMITH'S CROSSING - 1ST ADDITION
081012364252	OUTLOT 059	1304 O'Keeffe Avenue	SMITH'S CROSSING - 1ST ADDITION
081012364502	OUTLOT 060	2481 Jenny Wren Trail	SMITH'S CROSSING - 1ST ADDITION
081013208252	OUTLOT 061	1306 O'Keeffe Avenue	SMITH'S CROSSING - 1ST ADDITION
081013252752	OUTLOT 062		SMITH'S CROSSING - 2ND ADDITION
081013253002	OUTLOT 063		SMITH'S CROSSING - 2ND ADDITION
081012370502	OUTLOT 064	2460 Jenny Wren Trail	SMITH'S CROSSING - 3RD ADDITION
081012350502	OUTLOT 065	2531 Jenny Wren Trail	SMITH'S CROSSING - 3RD ADDITION
081013210752	OUTLOT 066	1309 O'Keeffe Avenue	SMITH'S CROSSING - 4TH ADDITION

Exhibit "B"

Smith's Crossing Commercial Property

Parcel Number	Lot/Outlot	Street Address	Subdivision/Cemetery
081013221362	LOT 001	1462 O'Keeffe Avenue	CSM 11800
081013243382	LOT 001	2531 Smith's Crossing	CSM 10777
081013221432	LOT 002	1450 O'Keeffe Avenue	CSM 11800
081013202672	LOT 002	2594 Leopold Way	CSM 11569
081013243452	LOT 002	2581 Smith's Crossing	CSM 10777
081013127782	LOT 498	1251 O'Keeffe Avenue 1301 Brown Bear Way 2320 Yellow Daisy Lane	SMITH'S CROSSING - 1ST ADDITION
081013221182	LOT 588	2602 Leopold Way 1350 O'Keeffe Avenue 2581 Jenny Wren Trail 2581 Newtown Drive	SMITH'S CROSSING - 1ST ADDITION
081013221292	LOT 589	2601 Leopold Way 1402 O'Keeffe Avenue	SMITH'S CROSSING - 1ST ADDITION
081013221512	LOT 591	2621 Jenny Wren Trail	SMITH'S CROSSING - 1ST ADDITION
081013252032	LOT 593	1470 Don Simon Drive	SMITH'S CROSSING - 2ND ADDITION
081013222092	LOT 599	2570 Jenny Wren Trail	SMITH'S CROSSING - 3RD ADDITION
081012350002	LOT 600	2552 Jenny Wren Trail	SMITH'S CROSSING - 3RD ADDITION
081012350112	LOT 601	2530 Jenny Wren Trail	SMITH'S CROSSING - 3RD ADDITION
081012370022	LOT 602	2464 Jenny Wren Trail	SMITH'S CROSSING - 3RD ADDITION

Exhibit "C"

Smith's Crossing Outlots which the Association is obligated to maintain

- Outlot 1 – private alley
- Outlot 2 – private alley
- Outlot 3 – private open space
- Outlot 4 – private alley
- Outlot 5 – private alley
- Outlot 6 – private alley
- Outlot 7 – private open space
- Outlot 11 – private alley
- Outlot 12 – private alley
- Outlot 13 – private alley
- Outlot 14 – private alley
- Outlot 15 – private alley
- Outlot 22 – private open space
- Outlot 23 – private alley and public utility easement
- Outlot 30 – private open space
- Outlot 34 – private open space
- Outlot 38 – private alley and public utility easement
- Outlot 40 – private alley and public utility easement
- Outlot 49 – private outlot for fire department, access public sidewalk access and easement dedicated to the public for sanitary sewer, storm sewer and water main
- Outlot 50 – private alley and public utility easement
- Outlot 51 – private alley and public utility easement
- Outlot 52 – private alley and public utility easement
- Outlot 53 – private alley and public utility easement
- Outlot 57 – public open space privately owned
- Outlot 60 – public open space privately owned and community garden
- Outlot 62 – private open space, part of the common property
- Outlot 63 – private alley privately owned, part of the common property
- Outlot 64 – private outlot

Outlots which Veridian Homes is obligated to maintain

- Outlot 35 – private outlot for future development
- Outlot 36 – private outlot for future development
- Outlot 37 – private outlot for future development
- Outlot 39 – private outlot for future development

Exhibit "D"

Smith's Crossing Outlots which the City is obligated to maintain

- Outlot 8 – dedicated to the public for wetlands and slope preservation
- Outlot 9 – dedicated to the public for stormwater management
- Outlot 10 – dedicated to the public for park
- Outlot 17 – dedicated to the public for park
- Outlot 19 – dedicated to the public for stormwater management
- Outlot 20 – dedicated to the public for wetlands
- Outlot 24 – dedicated to the public for stormwater management
- Outlot 25 – dedicated to the public for stormwater management and trail
- Outlot 26 – dedicated to the public for stormwater management (easement doc 3916749)
- Outlot 27 – dedicated to the public for wetlands, trail, stormwater management and slope preservation
- Outlot 28 – dedicated to the public for slope preservation
- Outlot 29 – dedicated to the public for park, trail, wetland and stormwater management
- Outlot 31 – dedicated to the public for stormwater management
- Outlot 32 – dedicated to the public for wetlands, trail and sanitary sewer purposes
- Outlot 33 – dedicated to the public for stormwater management, trail and sanitary sewer purposes
- Outlot 41 – public alley and public utility easement
- Outlot 42 – designated as a public access easement for maintenance of the stormwater management facility on outlot 43
- Outlot 43 – dedicated to the public for stormwater management
- Outlot 44 – dedicated to the public for stormwater management and trail
- Outlot 45 – dedicated to the public for wetlands and trail
- Outlot 46 – dedicated to the public for stormwater management and trail
- Outlot 47 – dedicated to the public for park, wetlands, trail and sanitary purposes
- Outlot 48 – dedicated to the public for stormwater management, public sanitary sewer and watermain
- Outlot 55 – dedicated to the public for wetlands and trail
- Outlot 58 – dedicated to the public for stormwater management
- Outlot 59 – dedicated to the public for wetlands and trail
- Outlot 61 – dedicated to the public for wetlands and trail
- Outlot 65 – dedicated to the public for stormwater management and trail
- Outlot 66 – dedicated to the public for open space and stormwater management

Outlots which the WISC DOT is obligated to maintain

- Outlot 18 – acquired by the WISC DOT for possible future right-of-way
- Outlot 21 – acquired by the WISC DOT for possible future right-of-way

Outlots Veridian sold to an outside source

- Outlot 56 – private open space

Exhibit "E"

Minimum Dwelling Unit Sizes

LOTS	TYPE	MINIMUM SQUARE FOOTAGE
74-77, inclusive	Ranch (Single Story)	2100
74-77, inclusive	Multi-Level	2200
74-77, inclusive	2- Story	2500

NOTE: If no minimum dwelling unit sizes are specified in this Exhibit, then Developer reserves the right to impose minimum dwelling unit sizes at a later date by an Amendment to this Declaration.

Exhibit "F"

Total Minimum Points for Landscaping – SINGLE FAMILY RESIDENTIAL ONLY

Lot(s)	Minimum Points for Foundation Plantings	Total Minimum Points for Landscaping
1 thru 29 47 thru 64 78 thru 127 144 thru 155 328 thru 381 389 thru 408 430 thru 452 499 thru 513 521 thru 538 541 thru 557	300	425
65 thru 73 156 thru 216 229 thru 255 274 thru 327 382 thru 388 409 thru 420 422 thru 429 453 thru 489 514 thru 520 558 thru 567 570 thru 584 604 thru 609 610 thru 616	350	550
74 thru 77 219 thru 228 257 thru 273	500	1200

Exhibit "F"

Landscaping Elements

Elements	Point Schedule
A) <i>Small Shade Trees (balled and burlaped)</i> (1.5"-2" caliper at 6" from the roots)	50
B) <i>Medium Shade Trees (balled and burlaped)</i> (2"-3" caliper at 6" from the roots)	100
C) <i>Large Shade Trees (balled and burlaped)</i> (3"-4" caliper at 6" from the roots)	150
D) <i>Extra-Large Shade Trees (balled and burlaped)</i> (4" + caliper at 6" from the roots)	200
E) <i>Ornamental Trees (balled and burlaped)</i> (1.5"-2" caliper at 6" from the roots)	50
F) <i>Small Evergreen Trees</i> (3' to 4.5' when planted)	25
G) <i>Medium Evergreen Trees</i> (5' to 6.5' when planted)	50
H) <i>Large Evergreen Trees</i> (7' + when planted)	100
I) <i>Evergreen Shrubs</i> (18" minimum diameter)	20
J) <i>Small Deciduous Shrubs</i> (18" to 35" in diameter)	10
K) <i>Medium Deciduous Shrubs</i> (35" to 60" in diameter)	15
L) <i>Large Deciduous Shrubs (balled and burlaped)</i> (60" or greater in diameter)	25
M) <i>Decorative Retaining Walls</i> (Points are per face foot. Boulders, timbers, and stones only - no concrete walls included.)	10
N) <i>Paver Stone Walks, Paths or Patios</i> (Points per square foot - no driveways included.)	1
O) <i>Planting Beds</i> (Points per square foot – must be decorative stone or mulch.)	1

The final point totals must consist of a balanced variety of the listed elements acceptable to the Architectural Control Committee. Existing vegetation, trees and shrubs may be included in the point totals if they are properly protected and maintained during the construction process and located as such on the landscape plans submitted to the Architectural Control Committee for approval.

Exhibit "G"
Sideyard Easements

Final Plot Lot Number	CSM Lots	Parcel Identification Number	Street Address	Zoning District	Garage Placement (viewed looking at garage)	Use Easement Pairings		
						Dominant Lot	Receives Servient Easement From:	Gives Servient Easement To:
1		081013240012	1529 O'Keeffe Avenue	Cottage Homes	Right	1	2	none
2		081013240122	1541 O'Keeffe Avenue	Cottage Homes	Right	2	3	1
3		081013240232	1553 O'Keeffe Avenue	Cottage Homes	Right	3	4	2
4		081013240342	1565 O'Keeffe Avenue	Cottage Homes	Right	4	5	3
5		081013240452	1577 O'Keeffe Avenue	Cottage Homes	Right	5	6	4
6		081013240562	1589 O'Keeffe Avenue	Cottage Homes	Right	6	7	5
7		081013240672	1601 O'Keeffe Avenue	Cottage Homes	Right	7	8	6
8		081013240782	1611 O'Keeffe Avenue	Cottage Homes	Right	8	9	7
9		081013240892	1621 O'Keeffe Avenue	Cottage Homes	Right	9	10	8
10		081013241002	1631 O'Keeffe Avenue	Cottage Homes	Right	10	11	9
11		081013241112	1643 O'Keeffe Avenue	Cottage Homes	Right	11	12	10
12		081013241222	1657 O'Keeffe Avenue	Cottage Homes	Right	12	13	11
13		081013241332	1671 O'Keeffe Avenue	Cottage Homes	Right	13	14	12
14		081013241442	1685 O'Keeffe Avenue	Cottage Homes	Right	14	15	13
15		081013241552	1699 O'Keeffe Avenue	Cottage Homes	Right	none	none	14
16		081013241662	1698 Don Simon Drive	Cottage Homes	Left	none	none	none
17		081013241772	1684 Don Simon Drive	Cottage Homes	Left	none	none	18
18		081013241882	1670 Don Simon Drive	Cottage Homes	Left	18	17	19
19		081013241992	1656 Don Simon Drive	Cottage Homes	Left	19	18	20
20		081013242102	1642 Don Simon Drive	Cottage Homes	Left	20	19	21
21		081013242212	1628 Don Simon Drive	Cottage Homes	Left	21	20	none
22		081013242322	1614 Don Simon Drive	Cottage Homes	Left	none	none	23
23		081013242432	1600 Don Simon Drive	Cottage Homes	Left	23	22	none
24		081013242542	1588 Don Simon Drive	Cottage Homes	Left	none	none	25
25		081013242652	1576 Don Simon Drive	Cottage Homes	Left	25	24	26
26		081013242762	1564 Don Simon Drive	Cottage Homes	Left	26	25	27
27		081013242872	1552 Don Simon Drive	Cottage Homes	Left	27	26	28
28		081013242982	1540 Don Simon Drive	Cottage Homes	Left	28	27	29
29		081013243092	1528 Don Simon Drive	Cottage Homes	Right	29	28	none
30	Lot 1 CSM 13281	081013253152	1501 O'Keeffe Avenue	Four Unit Homes I (multi)	-	-	-	-
	Lot 2 CSM 13281	081013253302	1509 O'Keeffe Avenue	Four Unit Homes I (multi)	-	-	-	-
	Lot 3 CSM 13281	081013253452	1620 Wild Iris Street	Four Unit Homes I (multi)	-	-	-	-
	Lot 1 CSM 12440	081013252492	1512 Don Simon Drive	Four Unit Homes I (multi)	-	-	-	-
	Lot 2 CSM 12440	081013252622	1502 Don Simon Drive	Four Unit Homes I (multi)	-	-	-	-
32	Lot 1 CSM 10777	081013243382	2531 Smith's Crossing	Town Center Apartments	-	-	-	-
	Lot 2 CSM 10777	081013243452	2581 Smith's Crossing	Town Center Apartments	-	-	-	-
33		081013243532	1501-1519 Don Simon Drive	Town Center Row Houses	-	-	-	-
34		081013243642	1501-1519 Don Simon Drive	Town Center Row Houses	-	-	-	-
35		081013243752	1501-1519 Don Simon Drive	Town Center Row Houses	-	-	-	-
36		081013243862	1501-1519 Don Simon Drive	Town Center Row Houses	-	-	-	-
37		081013243972	1501-1519 Don Simon Drive	Town Center Row Houses	-	-	-	-
38		081013260082	2501-2529 Leopold Way	Four Unit Homes I	-	-	-	-
39	Lot 1 CSM 11828	081013260212	1516 Wild Iris Street	Twin Homes I	-	-	-	-
	Lot 2 CSM 11828	081013260232	1514 Wild Iris Street	Twin Homes I	-	-	-	-
40	Lot 1 CSM 11570	081013260272	1536 Wild Iris Street	Twin Homes I	-	-	-	-
	Lot 2 CSM 11570	081013260352	1534 Wild Iris Street	Twin Homes I	-	-	-	-
41	Lot 3 CSM 11570	081013260432	1522 Wild Iris Street	Twin Homes I	-	-	-	-
	Lot 4 CSM 11570	081013260512	1520 Wild Iris Street	Twin Homes I	-	-	-	-
42	Lot 1 CSM 11571	081013244042	1556 Wild Iris Street	Twin Homes I	-	-	-	-
	Lot 2 CSM 11571	081013244112	1554 Wild Iris Street	Twin Homes I	-	-	-	-
43	Lot 3 CSM 11571	081013244182	1442 Wild Iris Street	Twin Homes I	-	-	-	-
	Lot 4 CSM 11571	081013244252	1540 Wild Iris Street	Twin Homes I	-	-	-	-

Final Plat Lot Number	CSM Lots	Parcel Identification Number	Street Address	Zoning District	Garage Placement (viewed looking at garage)	Use Easement Pairings		
						Dominant Lot	Receives Servient Easement From:	Gives Servient Easement To:
44	Lot 1 CSM 11227	081013244362	1562 Wild Iris Street	Twin Homes I	-	-	-	-
	Lot 2 CSM 11227	081013244382	1560 Wild Iris Street	Twin Homes I	-	-	-	-
45	Lot 1 CSM 11226	081013244472	1576 Wild Iris Street	Twin Homes I	-	-	-	-
	Lot 2 CSM 11226	081013244492	1574 Wild Iris Street	Twin Homes I	-	-	-	-
46	Lot 1 CSM 11225	081013244582	1582 Wild Iris Street	Twin Homes I	-	-	-	-
	Lot 2 CSM 11225	081013244602	1580 Wild Iris Street	Twin Homes I	-	-	-	-
47		081013244672	1573 Wild Iris Street	Cottage Homes	Left	47	48	none
			1552 Blue Sky Drive					
48		081013244782	1579 Wild Iris Street	Cottage Homes	Right	48	49	47
49		081013244892	1585 Wild Iris Street	Cottage Homes	Right	49	50	48
50		081013245002	1591 Wild Iris Street	Cottage Homes	Right	50	51	49
51		081013245112	1597 Wild Iris Street	Cottage Homes	Right	51	none	50
			1551 Don Simon Drive					
52		081013245222	1563 Don Simon Drive	Cottage Homes	Right	52	53	none
53		081013245332	1575 Don Simon Drive	Cottage Homes	Right	53	54	52
54		081013245442	1587 Don Simon Drive	Cottage Homes	Right	54	55	53
55		081013245552	1599 Don Simon Drive	Cottage Homes	Right	55	56	54
56		081013245662	1603 Don Simon Drive	Cottage Homes	Right	56	57	55
57		081013245772	1615 Don Simon Drive	Cottage Homes	Right	57	58	56
58		081013245882	1627 Don Simon Drive	Cottage Homes	Right	none	none	57
59		081013245992	1638 Blue Sky Drive	Village Homes	Left	none	none	60
60		081013246102	1624 Blue Sky Drive	Village Homes	Left	60	59	61
61		081013246212	1612 Blue Sky Drive	Village Homes	Left	61	60	62
62		081013246322	1606 Blue Sky Drive	Village Homes	Left	62	61	63
63		081013246432	1588 Blue Sky Drive	Village Homes	Left	63	62	64
64		081013246542	1564 Blue Sky Drive	Village Homes	Left	64	63	none
65		081013246652	2589 Prairie Dog Drive	Greenway Homes	Left	-	-	-
66		081013246762	2575 Prairie Dog Drive	Greenway Homes	Right	-	-	-
67		081013246872	2563 Prairie Dog Drive	Greenway Homes	Right	-	-	-
68		081013246982	2551 Prairie Dog Drive	Greenway Homes	Right	-	-	-
			1652 Blue Sky Drive					
69		081013260592	1607 Sky Blue Drive	Greenway Homes	Right	-	-	-
			1567 Thoreau Drive					
70		081013260702	1619 Sky Blue Drive	Greenway Homes	Left	-	-	-
71		081013260812	1631 Sky Blue Drive	Greenway Homes	Left	-	-	-
72		081013260922	1643 Sky Blue Drive	Greenway Homes	Left	-	-	-
73		081013261032	1655 Sky Blue Drive	Greenway Homes	Left	-	-	-
74		081013305042	1664 Sky Blue Drive	Woodland Homes	Left	-	-	-
75		081013305152	1678 Sky Blue Drive	Woodland Homes	Right	-	-	-
76		081013305262	1686 Sky Blue Drive	Woodland Homes	Right	-	-	-
77		081013305372	1692 Sky Blue Drive	Woodland Homes	Right	-	-	-
78		081013261182	1574 Thoreau Drive	Village Homes	Left	78	79	none
79		081013261292	1520 Thoreau Drive	Village Homes	Left	79	80	78
80		081013261402	1526 Thoreau Drive	Village Homes	Left	80	81	79
81		081013261512	1532 Thoreau Drive	Village Homes	Left	81	82	80
82		081013261622	1538 Thoreau Drive	Village Homes	Left	82	83	81
83		081013261732	1544 Thoreau Drive	Village Homes	Left	83	84	82
84		081013261842	1550 Thoreau Drive	Village Homes	Left	84	85	83
85		081013261952	1556 Thoreau Drive	Village Homes	Left	85	86	84
86		081013262062	1562 Thoreau Drive	Village Homes	Left	86	87	85
87		081013247172	1568 Thoreau Drive	Village Homes	Right	87	88	86
88		081013247282	1574 Thoreau Drive	Village Homes	Left	none	none	87
			1583 Blue Sky Drive					
89		081013247392	1567 Wild Iris Street	Cottage Homes	Right	none	none	90
			1559 Blue Sky Drive					
90		081013247502	1561 Wild Iris Street	Cottage Homes	Right	90	89	91

Final Plat Lot Number	CSM Lots	Parcel Identification Number	Street Address	Zoning District	Garage Placement (viewed looking at garage)	Use Easement Pairings		
						Dominant Lot	Receives Servient Easement From:	Gives Servient Easement To:
91		081013247612	1555 Wild Iris Street	Cottage Homes	Right	91	90	92
92		081013262222	1549 Wild Iris Street	Cottage Homes	Right	92	91	93
93		081013262332	1543 Wild Iris Street	Cottage Homes	Right	93	92	94
94		081013262442	1537 Wild Iris Street	Cottage Homes	Right	94	93	95
95		081013262552	1531 Wild Iris Street	Cottage Homes	Right	95	94	96
96		081013262662	1525 Wild Iris Street	Cottage Homes	Right	96	95	97
97		081013262772	1519 Wild Iris Street	Cottage Homes	Right	97	96	98
98		081013262882	1513 Wild Iris Street	Cottage Homes	Right	98	97	none
99		081013262992	1501 Wild Iris Street	Village Homes	Right	99	100	none
			2495 Leopold Way					
100		081013263102	2489 Leopold Way	Village Homes	Left	100	101	99
101		081013263212	2483 Leopold Way	Village Homes	Left	101	102	100
102		081013263322	2477 Leopold Way	Village Homes	Left	102	103	101
103		081013263432	2471 Leopold Way	Village Homes	Left	none	none	102
			1502 Thoreau Drive					
104		081013263542	2460 Leopold Way	Village Homes	Left	104	TBD	TBD
105		081013263652	2472 Leopold Way	Village Homes	Right	none	none	106
106		081013263762	2478 Leopold Way	Village Homes	Right	106	105	107
107		081013263872	2484 Leopold Way	Village Homes	Right	107	106	108
108		081013263982	2490 Leopold Way	Village Homes	Right	108	107	109
109		081013264092	2496 Leopold Way	Village Homes	Right	109	108	none
			1499 Wild Iris Street					
110		081013264202	1491 Wild Iris Street	Cottage Homes	Right	None	None	111
111		081013264312	1487 Wild Iris Street	Cottage Homes	Right	111	110	112
112		081013264422	1483 Wild Iris Street	Cottage Homes	Right	112	111	113
113		081013264532	1479 Wild Iris Street	Cottage Homes	Right	113	112	114
114		081013264642	1475 Wild Iris Street	Cottage Homes	Right	114	113	115
115		081013200052	1471 Wild Iris Street	Cottage Homes	Right	115	114	116
116		081013200162	1467 Wild Iris Street	Cottage Homes	Right	116	115	117
117		081013200272	1463 Wild Iris Street	Cottage Homes	Right	117	116	118
118		081013200382	1459 Wild Iris Street	Cottage Homes	Left	118	117	none
119		081013200492	1451 Wild Iris Street	Cottage Homes	Right	none	none	120
120		081013200602	1447 Wild Iris Street	Cottage Homes	Right	120	119	121
121		081013200712	1443 Wild Iris Street	Cottage Homes	Right	121	120	122
122		081013200822	1439 Wild Iris Street	Cottage Homes	Right	122	121	123
123		081013200932	1435 Wild Iris Street	Cottage Homes	Right	123	122	124
124		081013201042	1431 Wild Iris Street	Cottage Homes	Right	124	123	125
125		081013201152	1427 Wild Iris Street	Cottage Homes	Right	125	124	126
126		081013201262	1423 Wild Iris Street	Cottage Homes	Right	126	125	127
127		081013201372	1419 Wild Iris Street	Cottage Homes	Right	127	126	none
128		081013201482	1400-1408 Wild Iris Street	Town Center Row Houses	-	-	-	-
129	Lot 1 CSM 12186	081013201552	1432 Wild Iris Street	Twin Homes I	-	-	-	-
	Lot 2 CSM 12186	081013201622	1434 Wild Iris Street	Twin Homes I	-	-	-	-
130	Lot 1 CSM 12187	081013201682	1442 Wild Iris Street	Twin Homes I	-	-	-	-
	Lot 2 CSM 12187	081013201742	1444 Wild Iris Street	Twin Homes I	-	-	-	-
131	Lot 3 CSM 12187	081013201802	1452 Wild Iris Street	Twin Homes I	-	-	-	-
	Lot 4 CSM 12187	081013201862	1554 Wild Iris Street	Twin Homes I	-	-	-	-
132	Lot 1 CSM 11972	081013201952	1458 Wild Iris Street	Twin Homes I	-	-	-	-
	Lot 2 CSM 11972	081013201972	1456 Wild Iris Street	Twin Homes I	-	-	-	-
133	Lot 1 CSM 11971	081013202052	1474 Wild Iris Street	Twin Homes I	-	-	-	-
	Lot 2 CSM 11971	081013202102	1472 Wild Iris Street	Twin Homes I	-	-	-	-
134	Lot 3 CSM 11971	081013202102	1464 Wild Iris Street	Twin Homes I	-	-	-	-
	Lot 4 CSM 11971	081013202202	1462 Wild Iris Street	Twin Homes I	-	-	-	-
135	Lot 1 CSM 11836	081013202422	1484 Wild Iris Street	Twin Homes I	-	-	-	-
	Lot 2 CSM 11836	081013202352	1482 Wild Iris Street	Twin Homes I	-	-	-	-
136	Lot 3 CSM 11836	081013202282	1478 Wild Iris Street	Twin Homes I	-	-	-	-

Final Plat Lot Number	CSM Lots	Parcel Identification Number	Street Address	Zoning District	Garage Placement (viewed looking at garage)	Use Easement Pairings		
						Dominant Lot	Receives Servient Easement From:	Gives Servient Easement To:
	Lot 4 CSM 11836	081013202212	1476 Wild Iris Street	Twin Homes I	-	-	-	-
437	Lot 1 CSM 11778	081013264722	1494 Wild Iris Street	Twin Homes I	-	-	-	-
	Lot 2 CSM 11778	081013264802	1492 Wild Iris Street	Twin Homes I	-	-	-	-
138		081013264882	2502-2528 Leopold Way	Four Unit Homes I	-	-	-	-
139		081013202492	1421 Smithfield Drive	Town Center Row Houses	-	-	-	-
440	Lot 1 CSM 11569	081013202582	2596 New Town Drive	Town Center Apartments	-	-	-	-
444	Lot 2 CSM 11569	081013202672	2594 Leopold Way	Town Center Apartments	-	-	-	-
442	Lot 3 CSM 11569	081013202762	2568 Leopold Way	Town Center Apartments	-	-	-	-
	Lot 4 CSM 11569	081013209022	2530 Leopold Way	Town Center Apartments	-	-	-	-
144		081013326012	2689 Koshkonong Way	Garden Homes	Left	144	none	145
			1701 O'Keeffe Avenue					
145		081013326122	1705 O'Keeffe Avenue	Garden Homes	Left	145	144	146
146		081013326232	1709 O'Keeffe Avenue	Garden Homes	Left	146	145	147
147		081013326342	1713 O'Keeffe Avenue	Garden Homes	Left	147	146	148
148		081013326452	1717 O'Keeffe Avenue	Garden Homes	Left	148	147	149
149		081013326562	1721 O'Keeffe Avenue	Garden Homes	Left	149	148	150
150		081013326672	1725 O'Keeffe Avenue	Garden Homes	Right	150	150	none
151		081013326782	2861 Koshkonong Way	Garden Homes	Right	152	none	152
			2697 Fair Pheasant Way					
152		081013326892	2691 Fair Pheasant Way	Garden Homes	Right	152	151	153
153		081013327002	2685 Fair Pheasant Way	Garden Homes	Right	153	152	154
154		081013327112	2679 Fair Pheasant Way	Garden Homes	Right	154	153	155
155		081013327222	2673 Fair Pheasant Way	Garden Homes	Left	155	154	none
156		081013327332	2667 Fair Pheasant Way	Parkview Homes	-	-	-	-
157		081013327442	2661 Fair Pheasant Way	Parkview Homes	-	-	-	-
158		081013327552	2655 Fair Pheasant Way	Parkview Homes	-	-	-	-
159		081013327662	2649 Fair Pheasant Way	Parkview Homes	-	-	-	-
160		081013327772	2645 Fair Pheasant Way	Parkview Homes	-	-	-	-
161		081013327882	2641 Fair Pheasant Way	Parkview Homes	-	-	-	-
162		081013327992	2637 Fair Pheasant Way	Parkview Homes	-	-	-	-
163		081013328102	2633 Fair Pheasant Way	Parkview Homes	-	-	-	-
164		081013328212	2629 Fair Pheasant Way	Parkview Homes	-	-	-	-
165		081013328322	2625 Fair Pheasant Way	Parkview Homes	-	-	-	-
166		081013328432	2621 Fair Pheasant Way	Parkview Homes	-	-	-	-
167		081013328542	2617 Fair Pheasant Way	Parkview Homes	-	-	-	-
168		081013328652	2613 Fair Pheasant Way	Parkview Homes	-	-	-	-
169		081013328762	2609 Fair Pheasant Way	Parkview Homes	-	-	-	-
170		081013328872	2605 Fair Pheasant Way	Parkview Homes	-	-	-	-
171		081013328982	2601 Fair Pheasant Way	Parkview Homes	-	-	-	-
			1802 Emerson Street					
172		081013329092	2602 Fair Pheasant Way	Parkview Homes	-	-	-	-
			1782 Emerson Street					
173		081013329202	2606 Fair Pheasant Way	Parkview Homes	-	-	-	-
174		081013329312	2610 Fair Pheasant Way	Parkview Homes	-	-	-	-
175		081013329422	2614 Fair Pheasant Way	Parkview Homes	-	-	-	-
176		081013329532	2620 Fair Pheasant Way	Parkview Homes	-	-	-	-
177		081013329642	2628 Fair Pheasant Way	Parkview Homes	-	-	-	-
178		081013329752	2636 Fair Pheasant Way	Parkview Homes	-	-	-	-
179		081013329862	2642 Fair Pheasant Way	Parkview Homes	-	-	-	-
180		081013329972	2648 Fair Pheasant Way	Parkview Homes	-	-	-	-
181		081013330082	2654 Fair Pheasant Way	Parkview Homes	-	-	-	-
182		081013330192	2660 Fair Pheasant Way	Parkview Homes	-	-	-	-
183		081013330302	2690 Fair Pheasant Way	Parkview Homes	-	-	-	-
184		081013330412	2698 Fair Pheasant Way	Parkview Homes	Left	-	-	-
			2673 Koshkonong Way					
185		081013330522	2665 Koshkonong Way	Parkview Homes	Left	-	-	-

Final Plat Lot Number	CSM Lots	Parcel Identification Number	Street Address	Zoning District	Garage Placement (viewed looking at garage)	Use Easement Pairings		
						Dominant Lot	Receives Servient Easement From:	Gives Servient Easement To:
186		081013330632	2657 Koshkonong Way	Parkview Homes	Left	-	-	-
187		081013330742	2649 Koshkonong Way	Parkview Homes	Left	-	-	-
188		081013330852	2641 Koshkonong Way	Parkview Homes	Left	-	-	-
189		081013330962	2633 Koshkonong Way	Parkview Homes	Right	-	-	-
190		081013331072	2625 Koshkonong Way	Parkview Homes	Left	-	-	-
191		081013331182	2617 Koshkonong Way	Parkview Homes	Left	-	-	-
192		081013331292	2609 Koshkonong Way	Parkview Homes	Left	-	-	-
			1766 Emerson Street					
193		081013331402	2610 Koshkonong Way	Parkview Homes	Right	-	-	-
			1750 Emerson Street					
194		081013331512	2618 Koshkonong Way	Parkview Homes	Right	-	-	-
195		081013331622	2642 Koshkonong Way	Parkview Homes	Right	-	-	-
196		081013331732	2658 Koshkonong Way	Parkview Homes	Left	-	-	-
197		081013331842	2666 Koshkonong Way	Parkview Homes	Right	-	-	-
198		081013331952	2674 Koshkonong Way	Parkview Homes	Right	-	-	-
			2685 Sweet Sparrow Place					
199		081013332062	2661 Sweet Sparrow Place	Parkview Homes	Left	-	-	-
			1702 Emerson Street					
200		081013332172	1718 Emerson Street	Parkview Homes	Left	-	-	-
201		081013332282	1734 Emerson Street	Parkview Homes	Left	-	-	-
202		081013332392	2690 Koshkonong Way	Parkview Homes	Right	-	-	-
203		081013332502	2686 Koshkonong Way	Parkview Homes	Left	-	-	-
204		081013332612	2682 Koshkonong Way	Parkview Homes	Left	-	-	-
			2686 Sweet Sparrow Place					
205		081013332722	2674 Sweet Sparrow Place	Parkview Homes	Left	-	-	-
206		081013332832	2662 Sweet Sparrow Place	Parkview Homes	Left	-	-	-
207		081013332942	2650 Sweet Sparrow Place	Greenway Homes	Left	-	-	-
208		081013333052	2638 Sweet Sparrow Place	Greenway Homes	Left	-	-	-
209		081013333162	2626 Sweet Sparrow Place	Greenway Homes	Right	-	-	-
210		081013333272	2614 Sweet Sparrow Place	Greenway Homes	Right	-	-	-
211		081013333382	2602 Sweet Sparrow Place	Greenway Homes	Right	-	-	-
212		081013333492	2601 Sweet Sparrow Place	Greenway Homes	Right	-	-	-
213		081013333602	2625 Sweet Sparrow Place	Greenway Homes	Left	-	-	-
214		081013333712	2637 Sweet Sparrow Place	Parkview Homes	Right	-	-	-
			1731 Emerson Street					
215		081013333822	1739 Emerson Street	Parkview Homes	Right	-	-	-
216		081013333932	1747 Emerson Street	Parkview Homes	Left	-	-	-
			2602 Koshkonong Way					
217		081013306072	2502 Koshkonong Way	Woodside Condominiums	-	-	-	-
218		081013306182	2402 Koshkonong Way	Woodside Condominiums	-	-	-	-
219		081013420092	2292 Koshkonong Way	Woodland Homes	-	-	-	-
220		081013420202	2282 Koshkonong Way	Woodland Homes	-	-	-	-
221		081013420312	2272 Koshkonong Way	Woodland Homes	-	-	-	-
222		081013420422	2262 Koshkonong Way	Woodland Homes	-	-	-	-
223		081013420532	2252 Koshkonong Way	Woodland Homes	-	-	-	-
224		081013140042	2242 Koshkonong Way	Woodland Homes	-	-	-	-
225		081013140152	2232 Koshkonong Way	Woodland Homes	-	-	-	-
226		081013140262	2222 Koshkonong Way	Woodland Homes	-	-	-	-
227		081013140372	2212 Koshkonong Way	Woodland Homes	-	-	-	-
228		081013140482	2202 Koshkonong Way	Woodland Homes	-	-	-	-
229		081013140592	2198 Koshkonong Way	Greenway Homes	-	-	-	-
230		081013140702	2182 Koshkonong Way	Greenway Homes	-	-	-	-
231		081013140812	2166 Koshkonong Way	Greenway Homes	-	-	-	-
232		081013140922	2150 Koshkonong Way	Greenway Homes	-	-	-	-
233		081013141032	2134 Koshkonong Way	Greenway Homes	-	-	-	-
234		081013141142	2301 Leopold Way	Greenway Homes	-	-	-	-

Final Plat Lot Number	CSM Lots	Parcel Identification Number	Street Address	Zoning District	Garage Placement (viewed looking at garage)	Use Easement Pairings		
						Dominant Lot	Receives Servient Easement From:	Gives Servient Easement To:
			2301 Butterfly Circle					
235		081013141252	2307 Butterfly Circle	Greenway Homes		-	-	-
236		081013141362	2313 Butterfly Circle	Greenway Homes		-	-	-
237		081013141472	2319 Butterfly Circle	Greenway Homes		-	-	-
238		081013141582	2325 Butterfly Circle	Greenway Homes		-	-	-
239		081013141692	2331 Butterfly Circle	Greenway Homes		-	-	-
240		081013141802	2337 Butterfly Circle	Greenway Homes		-	-	-
241		081013141912	2343 Butterfly Circle	Greenway Homes		-	-	-
242		081013142022	2349 Butterfly Circle	Greenway Homes		-	-	-
243		081013142132	2355 Butterfly Circle	Greenway Homes		-	-	-
244		081013142242	2361 Butterfly Circle	Greenway Homes		-	-	-
245		081013142352	2367 Butterfly Circle	Greenway Homes		-	-	-
246		081013266062	2373 Butterfly Circle	Greenway Homes		-	-	-
247		081013266172	2379 Butterfly Circle	Greenway Homes		-	-	-
248		081013266282	2385 Butterfly Circle	Greenway Homes		-	-	-
249		081013266392	2391 Butterfly Circle	Greenway Homes		-	-	-
250		081013266502	2397 Butterfly Circle	Greenway Homes		-	-	-
			2413 Leopold Way					
251		081013334112	2601 Koshkonong Way	Parkview Homes	Right	-	-	-
			1755 Emerson Street					
252		081013334222	1763 Emerson Street	Parkview Homes		-	-	-
253		081013334332	1771 Emerson Street	Parkview Homes		-	-	-
254		081013334442	1779 Emerson Street	Parkview Homes		-	-	-
255		081013334552	1803 Emerson Street	Parkview Homes		-	-	-
256		081013306362	2351 Koshkonong Way	Woodside Condominiums		-	-	-
257		081013420672	2341 Koshkonong Way	Woodland Homes		-	-	-
258		081013420782	2321 Koshkonong Way	Woodland Homes		-	-	-
259		081013420892	2301 Koshkonong Way	Woodland Homes		-	-	-
260		081013421002	2291 Koshkonong Way	Woodland Homes		-	-	-
261		081013421112	2281 Koshkonong Way	Woodland Homes		-	-	-
262		081013421222	2271 Koshkonong Way	Woodland Homes		-	-	-
263		081013421332	2261 Koshkonong Way	Woodland Homes		-	-	-
264		081013421442	2251 Koshkonong Way	Woodland Homes		-	-	-
265		081013421552	2241 Koshkonong Way	Woodland Homes		-	-	-
266		081013421662	2231 Koshkonong Way	Woodland Homes		-	-	-
267		081013421772	2221 Koshkonong Way	Woodland Homes		-	-	-
268		081013142482	2211 Koshkonong Way	Woodland Homes		-	-	-
			2181 Cherry Crest Court					
269		081013160092	2171 Cherry Crest Court	Woodland Homes		-	-	-
270		081013160202	2161 Cherry Crest Court	Woodland Homes		-	-	-
271		081013160312	2162 Cherry Crest Court	Woodland Homes		-	-	-
272		081013142622	2172 Cherry Crest Court	Woodland Homes		-	-	-
273		081013142732	2182 Cherry Crest Court	Woodland Homes		-	-	-
			2201 Koshkonong Way					
274		081013142842	2191 Winding Stream Way	Greenway Homes		-	-	-
275		081013142952	2181 Winding Stream Way	Greenway Homes		-	-	-
276		081013143062	2171 Winding Stream Way	Greenway Homes		-	-	-
277		081013143172	2161 Winding Stream Way	Greenway Homes		-	-	-
278		081013160482	2151 Winding Stream Way	Greenway Homes		-	-	-
279		081013160592	2141 Winding Stream Way	Greenway Homes		-	-	-
280		081013160702	2133 Winding Stream Way	Greenway Homes		-	-	-
281		081013160812	2125 Winding Stream Way	Greenway Homes		-	-	-
282		081013160922	2117 Winding Stream Way	Greenway Homes		-	-	-
283		081013161032	2109 Winding Stream Way	Greenway Homes		-	-	-
284		081013161142	2101 Winding Stream Way	Greenway Homes		-	-	-
285		081013161252	2091 Winding Stream Way	Greenway Homes		-	-	-

Final Plat Lot Number	CSM Lots	Parcel Identification Number	Street Address	Zoning District	Garage Placement (viewed looking at garage)	Use Easement Pairings		
						Dominant Lot	Receives Servient Easement From:	Gives Servient Easement To:
286		081013161362	2087 Winding Stream Way	Greenway Homes		-	-	-
287		081013161472	2083 Winding Stream Way	Greenway Homes		-	-	-
288		081013161582	2079 Winding Stream Way	Greenway Homes		-	-	-
289		081013161692	2075 Winding Stream Way	Greenway Homes		-	-	-
290		081013161802	2071 Winding Stream Way	Greenway Homes		-	-	-
291		081013161912	2067 Winding Stream Way	Greenway Homes		-	-	-
292		081013162022	2063 Winding Stream Way	Greenway Homes		-	-	-
293		081013162132	2059 Winding Stream Way	Greenway Homes		-	-	-
294		081013162242	2055 Winding Stream Way	Greenway Homes		-	-	-
295		081013162352	2051 Winding Stream Way	Greenway Homes		-	-	-
296		081013162462	2052 Winding Stream Way	Greenway Homes		-	-	-
297		081013162572	2060 Winding Stream Way	Greenway Homes		-	-	-
298		081013162682	2068 Winding Stream Way	Greenway Homes		-	-	-
299		081013162792	2072 Winding Stream Way	Greenway Homes		-	-	-
300		081013162902	2076 Winding Stream Way	Greenway Homes		-	-	-
301		081013163012	2084 Winding Stream Way	Greenway Homes		-	-	-
302		081013163122	2092 Winding Stream Way	Greenway Homes		-	-	-
			1491 Wildflower Way					
303		081013163232	1451 Wildflower Way	Parkview Homes		-	-	-
			2091 Italianate Drive					
304		081013163342	2081 Italianate Drive	Parkview Homes		-	-	-
305		081013163452	2071 Italianate Drive	Parkview Homes		-	-	-
306		081013163562	2061 Italianate Drive	Parkview Homes		-	-	-
307		081013163672	1492 Wildflower Way	Greenway Homes		-	-	-
			2102 Winding Stream Way					
308		081013163782	2110 Winding Stream Way	Greenway Homes		-	-	-
309		081013163892	2118 Winding Stream Way	Greenway Homes		-	-	-
310		081013164002	2128 Winding Stream Way	Greenway Homes		-	-	-
311		081013164112	2138 Winding Stream Way	Greenway Homes		-	-	-
312		081013164222	2148 Winding Stream Way	Greenway Homes		-	-	-
313		081013164332	2158 Winding Stream Way	Greenway Homes		-	-	-
314		081013143342	2168 Winding Stream Way	Greenway Homes		-	-	-
315		081013143452	1493 Brown Bear Way	Greenway Homes		-	-	-
316		081013143562	1481 Brown Bear Way	Parkview Homes		-	-	-
			2193 Corbet Street					
317		081013143672	2187 Corbet Street	Parkview Homes		-	-	-
318		081013143782	2181 Corbet Street	Parkview Homes		-	-	-
			2191 Italianate Drive					
319		081013143892	2181 Italianate Drive	Parkview Homes		-	-	-
320		081013164502	2171 Italianate Drive	Parkview Homes		-	-	-
321		081013164612	2161 Italianate Drive	Parkview Homes		-	-	-
322		081013164722	2151 Italianate Drive	Parkview Homes		-	-	-
323		081013164832	2141 Italianate Drive	Parkview Homes		-	-	-
324		081013164942	2131 Italianate Drive	Parkview Homes		-	-	-
325		081013165052	2121 Italianate Drive	Parkview Homes		-	-	-
326		081013165162	2111 Italianate Drive	Parkview Homes		-	-	-
327		081013165272	2101 Italianate Drive	Parkview Homes		-	-	-
			1452 Wildflower Way					
328		081013144082	1421 Brown Bear Way	Twin Homes II		-	-	-
			2196 Corbet Street					
			2194 Corbet Street					
329		081013120092	2188 Corbet Street	Village Homes				
330		081013120202	2182 Corbet Street	Village Homes				
331		081013120312	2176 Corbet Street	Village Homes				
332		081013120422	2170 Corbet Street	Village Homes				
333		081013120532	2164 Corbet Street	Village Homes				

Final Plat Lot Number	CSM Lots	Parcel Identification Number	Street Address	Zoning District	Garage Placement (viewed looking at garage)	Use Easement Pairings		
						Dominant Lot	Receives Servient Easement From:	Gives Servient Easement To:
334		081013120642	2158 Corbet Street	Village Homes				
335		081013120752	2152 Corbet Street	Village Homes				
336		081013120862	2155 Leopold Way	Village Homes				
337		081013120972	2159 Leopold Way	Village Homes				
338		081013121082	2163 Leopold Way	Village Homes				
339		081013121192	2167 Leopold Way	Cottage Homes				
340		081013121302	2171 Leopold Way	Cottage Homes				
341		081013121412	2177 Leopold Way	Village Homes				
342		081013121522	2183 Leopold Way	Village Homes				
343		081013121632	2189 Leopold Way	Twin Homes II	-	-	-	-
344		081013121742	2193 Leopold Way	Four Unit Homes II	-	-	-	-
			2195 Leopold Way					
			2197 Leopold Way					
			2199 Leopold Way					
			1401 Brown Bear Way					
345		081013144252	1402 Brown Bear Way	Four Unit Homes II	-	-	-	-
			2201 Leopold Way					
			2203 Leopold Way					
			2205 Leopold Way					
			2207 Leopold Way					
346		081013144362	1422 Brown Bear Way	Twin Homes II	-	-	-	-
347		081013144472	1442 Brown Bear Way	Village Homes				
348		081013144582	1462 Brown Bear Way	Village Homes				
349		081013144692	1482 Brown Bear Way	Village Homes				
350		081013144802	1492 Brown Bear Way	Village Homes				
			2180 Winding Stream Way					
351		081013144912	2186 Winding Stream Way	Village Homes				
352		081013145022	2192 Winding Stream Way	Village Homes				
353		081013145132	2198 Winding Stream Way	Village Homes				
			2197 Koshkonong Way					
354		081013145242	2181 Koshkonong Way	Village Homes				
355		081013145352	2165 Koshkonong Way	Village Homes				
356		081013145462	2149 Koshkonong Way	Village Homes				
357		081013145572	2133 Koshkonong Way	Village Homes				
358		081013145682	2117 Koshkonong Way	Village Homes				
359		081013145792	2101 Koshkonong Way	Twin Homes II	-	-	-	-
			2251 Leopold Way					
360		081013145902	2338 Butterfly Circle	Village Homes				
			2310 Butterfly Circle					
361		081013146012	2342 Butterfly Circle	Village Homes				
362		081013146122	2346 Butterfly Circle	Village Homes				
363		081013146232	2350 Butterfly Circle	Village Homes				
364		081013146342	2354 Butterfly Circle	Village Homes				
365		081013146452	2358 Butterfly Circle	Village Homes				
366		081013146562	2362 Butterfly Circle	Village Homes				
367		081013266672	2366 Butterfly Circle	Village Homes				
368		081013266782	2370 Butterfly Circle	Cottage Homes				
369		081013266892	2382 Butterfly Circle	Village Homes				
370		081013267002	2397 Leopold Way	Garden Homes				
			2396 Butterfly Circle					
371		081013267112	2389 Leopold Way	Garden Homes				
372		081013267222	2381 Leopold Way	Garden Homes				
373		081013267332	2373 Leopold Way	Garden Homes				
374		081013267442	2365 Leopold Way	Garden Homes				
375		081013267552	2357 Leopold Way	Garden Homes				
376		081013146762	2349 Leopold Way	Garden Homes				

Final Plat Lot Number	CSM Lots	Parcel Identification Number	Street Address	Zoning District	Garage Placement (viewed looking at garage)	Use Easement Pairings		
						Dominant Lot	Receives Servient Easement From:	Gives Servient Easement To:
377		081013146872	2341 Leopold Way	Garden Homes				
378		081013146982	2333 Leopold Way	Garden Homes				
379		081013147092	2325 Leopold Way	Garden Homes				
380		081013147202	2317 Leopold Way	Garden Homes				
381		081013147312	2309 Leopold Way	Garden Homes				
			2302 Butterfly Circle					
382		081013147422	2302 Leopold Way	Greenway Homes		-	-	-
383		081013147532	2312 Leopold Way	Greenway Homes		-	-	-
384		081013147642	2322 Leopold Way	Greenway Homes		-	-	-
385		081013147752	2332 Leopold Way	Greenway Homes		-	-	-
386		081013147862	2342 Leopold Way	Greenway Homes		-	-	-
387		081013267672	2352 Leopold Way	Greenway Homes		-	-	-
388		081013267782	2362 Leopold Way	Greenway Homes		-	-	-
389		081013267892	2372 Leopold Way	Village Homes				
390		081013268002	2382 Leopold Way	Village Homes				
391		081013268112	2392 Leopold Way	Village Homes				
392		081013268222	2402 Leopold Way	Village Homes				
393		081013268332	2408 Leopold Way	Village Homes				
394		081013268442	2414 Leopold Way	Village Homes				
395		081013268552	2420 Leopold Way	Village Homes				
396		081013268662	2428 Leopold Way	Village Homes				
397		081013268772	2436 Leopold Way	Village Homes				
398		081013268882	2444 Leopold Way	Village Homes				
399		081013268992	2452 Leopold Way	Village Homes				
400		081013269102	1491 Thoreau Drive	Garden Homes				
401		081013269212	1487 Thoreau Drive	Garden Homes				
402		081013269322	1483 Thoreau Drive	Garden Homes				
403		081013269432	1479 Thoreau Drive	Garden Homes				
404		081013269542	1475 Thoreau Drive	Garden Homes				
405		081013269652	1471 Thoreau Drive	Garden Homes				
406		081013269762	1467 Thoreau Drive	Garden Homes				
407		081013269872	1463 Thoreau Drive	Garden Homes				
408		081013269982	1459 Thoreau Drive	Garden Homes				
409		081013204092	1445 Thoreau Drive	Parkview Homes		-	-	-
410		081013204202	1441 Thoreau Drive	Parkview Homes		-	-	-
411		081013204312	1437 Thoreau Drive	Parkview Homes		-	-	-
412		081013204422	1433 Thoreau Drive	Parkview Homes		-	-	-
413		081013204532	1429 Thoreau Drive	Parkview Homes		-	-	-
414		081013204642	1425 Thoreau Drive	Parkview Homes		-	-	-
415		081013204752	1421 Thoreau Drive	Parkview Homes		-	-	-
416		081013204862	1417 Thoreau Drive	Parkview Homes		-	-	-
417		081013204972	1413 Thoreau Drive	Parkview Homes		-	-	-
418		081013205082	1409 Thoreau Drive	Parkview Homes		-	-	-
419		081013205192	1405 Thoreau Drive	Parkview Homes		-	-	-
420		081013205302	1401 Thoreau Drive	Parkview Homes		-	-	-
			1405 Wild Iris Street					
422		081013121922	1308 Brown Bear Way	Greenway Homes	Right	-	-	-
423		081013122032	1316 Brown Bear Way	Greenway Homes		-	-	-
424		081013122142	1324 Brown Bear Way	Parkview Homes		-	-	-
425		081013122252	1332 Brown Bear Way	Parkview Homes	Right	-	-	-
426		081013122362	1340 Brown Bear Way	Greenway Homes	Right	-	-	-
427		081013122472	1348 Brown Bear Way	Greenway Homes		-	-	-
428		081013122582	1356 Brown Bear Way	Greenway Homes	Right	-	-	-
429		081013122691	1364 Brown Bear Way	Greenway Homes	Right	-	-	-
430		081013270102	1490 Thoreau Drive	Village Homes				
431		081013270212	1486 Thoreau Drive	Village Homes				

Final Plat Lot Number	CSM Lots	Parcel Identification Number	Street Address	Zoning District	Garage Placement (viewed looking at garage)	Use Easement Pairings		
						Dominant Lot	Receives Servient Easement From:	Gives Servient Easement To:
432		081013270322	1482 Thoreau Drive	Village Homes				
433		081013270432	1478 Thoreau Drive	Village Homes				
434		081013270542	1474 Thoreau Drive	Village Homes				
435		081013270652	1470 Thoreau Drive	Village Homes				
436		081013270762	1466 Thoreau Drive	Cottage Homes				
437		081013270872	1462 Thoreau Drive	Village Homes				
438		081013270982	1458 Thoreau Drive	Village Homes				
439		081013205592	1454 Thoreau Drive	Village Homes				
			2471 Indigo Lane					
440		081013205702	1450 Thoreau Drive	Village Homes				
			2472 Indigo Lane					
441		081013205812	1446 Thoreau Drive	Cottage Homes				
442		081013205922	1442 Thoreau Drive	Village Homes				
443		081013206032	1438 Thoreau Drive	Village Homes				
444		081013206142	1434 Thoreau Drive	Village Homes				
445		081013206252	1430 Thoreau Drive	Village Homes				
446		081013206362	1426 Thoreau Drive	Village Homes				
447		081013206472	1422 Thoreau Drive	Village Homes				
448		081013206582	1418 Thoreau Drive	Village Homes				
449		081013206692	1414 Thoreau Drive	Village Homes				
450		081013206802	1410 Thoreau Drive	Village Homes				
451		081013206912	1406 Thoreau Drive	Village Homes				
452		081013207022	1402 Thoreau Drive	Village Homes				
			1415 Wild Iris Street					
453		081013122832	2391 Yellow Daisy Lane	Parkview Homes	Right	-	-	-
			1303 Brown Bear Way					
454		081013122942	1309 Brown Bear Way	Parkview Homes	Left	-	-	-
455		081013123052	1317 Brown Bear Way	Parkview Homes	Left	-	-	-
456		081013123162	1325 Brown Bear Way	Parkview Homes	Left	-	-	-
457		081013123272	1333 Brown Bear Way	Parkview Homes	Left	-	-	-
458		081013123382	1341 Brown Bear Way	Parkview Homes	Left	-	-	-
459		081013123492	1349 Brown Bear Way	Parkview Homes	Left	-	-	-
			1382 Blazingstar Lane					
460		081013123602	1340 Blazingstar Lane	Parkview Homes		-	-	-
461		081013123712	1330 Blazingstar Lane	Parkview Homes		-	-	-
462		081013123822	1320 Blazingstar Lane	Parkview Homes		-	-	-
463		081013123932	1310 Blazingstar Lane	Parkview Homes		-	-	-
464		081013124042	1306 Blazingstar Lane	Parkview Homes		-	-	-
465		081013124152	1302 Blazingstar Lane	Parkview Homes		-	-	-
			2361 Yellow Daisy Lane					
466		081013124262	2331 Yellow Daisy Lane	Parkview Homes		-	-	-
			1301 Blazingstar Lane					
467		081013124372	1309 Blazingstar Lane	Parkview Homes		-	-	-
468		081013124482	1317 Blazingstar Lane	Parkview Homes		-	-	-
469		081013124592	1325 Blazingstar Lane	Parkview Homes		-	-	-
470		081013124702	1333 Blazingstar Lane	Parkview Homes		-	-	-
471		081013124812	1341 Blazingstar Lane	Parkview Homes		-	-	-
472		081013124922	1351 Blazingstar Lane	Parkview Homes		-	-	-
473		081013125032	1361 Blazingstar Lane	Parkview Homes		-	-	-
474		081013125142	1371 Blazingstar Lane	Parkview Homes	Left	-	-	-
475		081013125252	1381 Blazingstar Lane	Parkview Homes	Left	-	-	-
476		081013125362	1391 Blazingstar Lane	Parkview Homes	Left	-	-	-
			1357 Brown Bear Way					
477		081013125472	1365 Brown Bear Way	Parkview Homes	Left	-	-	-
478		081013125582	1373 Brown Bear Way	Parkview Homes		-	-	-
479		081013125692	1381 Brown Bear Way	Parkview Homes		-	-	-

Final Plat Lot Number	CSM Lots	Parcel Identification Number	Street Address	Zoning District	Garage Placement (viewed looking at garage)	Use Easement Pairings		
						Dominant Lot	Receives Servient Easement From:	Gives Servient Easement To:
480		081013125802	1389 Brown Bear Way 1392 Red Brick Lane	Parkview Homes		-	-	-
481		081013125912	1382 Red Brick Lane	Parkview Homes		-	-	-
482		081013126022	1372 Red Brick Lane	Parkview Homes		-	-	-
483		081013126132	1362 Red Brick Lane	Parkview Homes		-	-	-
484		081013126242	1352 Red Brick Lane	Parkview Homes		-	-	-
485		081013126352	1342 Red Brick Lane	Parkview Homes		-	-	-
486		081013126462	1332 Red Brick Lane	Parkview Homes		-	-	-
487		081013126572	1322 Red Brick Lane	Parkview Homes		-	-	-
488		081013126682	1312 Red Brick Lane	Parkview Homes		-	-	-
489		081013126792	1302 Red Brick Lane	Parkview Homes		-	-	-
			2301 Yellow Daisy Lane					
498		081013127782	1251 O'Keefe Avenue 1301 Brown Bear Way 2320 Yellow Daisy Lane	Elementary School	-	-	-	-
499		081012440092	1197 O'Keefe Avenue	Village Homes				
500		081012440202	1191 O'Keefe Avenue	Village Homes				
501		081012440312	1185 O'Keefe Avenue	Village Homes				
502		081012440422	1132 South Thompson Road	Village Homes				
503		081012440532	1126 South Thompson Road	Village Homes				
504		081012440642	1120 South Thompson Road	Village Homes				
505		081012440752	1114 South Thompson Road 1341 O'Keefe Avenue	Village Homes				
506		081012440862	1108 South Thompson Road 1345 O'Keefe Avenue	Village Homes				
507		081012440972	1179 O'Keefe Avenue	Village Homes				
508		081012441082	1173 O'Keefe Avenue	Village Homes				
509		081012441192	1167 O'Keefe Avenue	Village Homes				
510		081012441302	1161 O'Keefe Avenue	Village Homes				
511		081012441412	1155 O'Keefe Avenue	Village Homes				
512		081012441522	1149 O'Keefe Avenue	Village Homes				
513		081012441632	1143 O'Keefe Avenue 1102 South Thompson Road	Village Homes				
514		081012441742	1144 South Thompson Road	Greenway Homes		-	-	-
515		081012441852	1150 South Thompson Road	Greenway Homes		-	-	-
516		081012441962	1156 South Thompson Road	Greenway Homes		-	-	-
517		081012442072	1162 South Thompson Road	Greenway Homes		-	-	-
518		081012442182	1168 South Thompson Road	Greenway Homes		-	-	-
519		081012442292	1174 South Thompson Road	Greenway Homes		-	-	-
520		081012442402	1180 South Thompson Road 1142 White Oak Drive	Greenway Homes		-	-	-
521		081012442512	1131 South Thompson Road	Village Homes				
522		081012442622	1101 South Thompson Road 1137 O'Keefe Avenue	Village Homes				
523		081012442732	1133 O'Keefe Avenue	Village Homes				
524		081012442842	1129 O'Keefe Avenue	Village Homes				
525		081012442952	1125 O'Keefe Avenue	Village Homes				
526		081012443062	1121 O'Keefe Avenue	Cottage Homes				
527		081012443172	1117 O'Keefe Avenue	Cottage Homes				
528		081012443282	1113 O'Keefe Avenue	Cottage Homes				
529		081012443392	1109 O'Keefe Avenue	Cottage Homes				
530		081012443502	1105 O'Keefe Avenue	Cottage Homes				
531		081012443612	1101 O'Keefe Avenue 1102 White Oak Drive	Twin Homes II	-	-	-	-
532		081012443722	1122 White Oak Drive	Twin Homes II	-	-	-	-
533		081012443832	1132 White Oak Drive	Twin Homes II	-	-	-	-

Final Plat Lot Number	CSM Lots	Parcel Identification Number	Street Address	Zoning District	Garage Placement (viewed looking at garage)	Use Easement Pairings		
						Dominant Lot	Receives Servient Easement From:	Gives Servient Easement To:
			1179 South Thompson Road					
534		081012443942	1173 South Thompson Road	Village Homes				
535		081012444052	1167 South Thompson Road	Village Homes				
536		081012444162	1161 South Thompson Road	Village Homes				
537		081012444272	1155 South Thompson Road	Village Homes				
538		081012444382	1149 South Thompson Road	Village Homes				
539		081012444492	1101 White Oak Drive	Parkside Apartments	-	-	-	-
			1001 O'Keefe Avenue					
540		081012444602	1002 O'Keefe Avenue	Townhomes	-	-	-	-
			1099 White Oak Drive					
541		081012444712	1102 O'Keefe Avenue	Twin Homes II	-	-	-	-
			1098 White Oak Drive					
542		081012444822	1106 O'Keefe Avenue	Cottage Homes				
543		081012444932	1110 O'Keefe Avenue	Cottage Homes				
544		081012445042	1114 O'Keefe Avenue	Cottage Homes				
545		081012445152	1118 O'Keefe Avenue	Cottage Homes				
546		081012445262	1122 O'Keefe Avenue	Cottage Homes				
547		081012445372	1126 O'Keefe Avenue	Village Homes				
548		081012445482	1130 O'Keefe Avenue	Village Homes				
549		081012445592	1134 O'Keefe Avenue	Village Homes				
550		081012445702	1138 O'Keefe Avenue	Village Homes				
551		081012445812	1142 O'Keefe Avenue	Village Homes				
			1099 South Thompson Road					
552		081012445922	1146 O'Keefe Avenue	Village Homes				
			1098 South Thompson Road					
553		081012446032	1150 O'Keefe Avenue	Village Homes				
554		081012446142	1154 O'Keefe Avenue	Village Homes				
555		081012446252	1158 O'Keefe Avenue	Village Homes				
556		081012446362	1162 O'Keefe Avenue	Village Homes				
557		081012446472	1166 O'Keefe Avenue	Village Homes				
			1102 Gracing Oaks Lane					
558		081012446582	1110 Gracing Oaks Lane	Woodland Homes	-	-	-	-
559		081012360092	1118 Gracing Oaks Lane	Woodland Homes	-	-	-	-
560		081012360202	1128 Gracing Oaks Lane	Woodland Homes	-	-	-	-
561		081012360312	1138 Gracing Oaks Lane	Woodland Homes	-	-	-	-
562		081012360422	1148 Gracing Oaks Lane	Woodland Homes	-	-	-	-
563		081012360532	1158 Gracing Oaks Lane	Woodland Homes	-	-	-	-
564		081012360642	1168 Gracing Oaks Lane	Woodland Homes	-	-	-	-
565		081012360752	1178 Gracing Oaks Lane	Woodland Homes	-	-	-	-
566		081012360862	1188 Gracing Oaks Lane	Woodland Homes	-	-	-	-
567		081012360972	1198 Gracing Oaks Lane	Woodland Homes	-	-	-	-
			2402 Jenny Wren Trail					
568		081012461082	2470 Jenny Wren Trail	Municipal Well	-	-	-	-
570		081012361302	2382 Jenny Wren Trail	Rahn Parcel	-	-	-	-
			1193 Gracing Oaks Lane					
571		081012361412	1173 Gracing Oaks Lane	Rahn Parcel	-	-	-	-
572		081012361522	1163 Gracing Oaks Lane	Rahn Parcel	-	-	-	-
573		081012361632	1143 Gracing Oaks Lane	Woodland Homes	-	-	-	-
574		081012361742	1123 Gracing Oaks Lane	Woodland Homes	-	-	-	-
575		081012361852	1113 Gracing Oaks Lane	Woodland Homes	-	-	-	-
576		081012446762	1101 Gracing Oaks Lane	Woodland Homes	-	-	-	-
			1174 O'Keefe Avenue					
577		081012361972	1182 O'Keefe Avenue	Rahn Parcel	-	-	-	-
578		081012362082	1190 O'Keefe Avenue	Rahn Parcel	-	-	-	-
579		081012362192	1198 O'Keefe Avenue	Rahn Parcel	-	-	-	-
			2352 Jenny Wren Trail					

Final Plat Lot Number	CSM Lots	Parcel Identification Number	Street Address	Zoning District	Garage Placement (viewed looking at garage)	Use Easement Pairings		
						Dominant Lot	Receives Servient Easement From:	Gives Servient Easement To:
580		081012362302	2411 Jenny Wren Trail	Woodland Homes		-	-	-
581		081012362412	2401 Jenny Wren Trail	Woodland Homes		-	-	-
582		081012362522	2391 Jenny Wren Trail	Woodland Homes		-	-	-
583		081012362632	2371 Jenny Wren Trail	Woodland Homes		-	-	-
584		081012362742	2351 Jenny Wren Trail	Woodland Homes		-	-	-
			1202 O'Keeffe Avenue					
585		081012362852	1270 O'Keeffe Avenue	Streamview Apartments	-	-	-	-
587	Lot 1 CSM 12713	081013207112	2560 New Town Drive	Town Center Apartments	-	-	-	-
	Lot 2 CSM 12713	081013207202	1331 O'Keeffe Avenue	Town Center Apartments	-	-	-	-
	Lot 3 CSM 12713	081013207292	1321 O'Keeffe Avenue	Town Center Apartments	-	-	-	-
	Lot 4 CSM 12713	081013207382	2480 New Town Drive	Town Center Apartments	-	-	-	-
588		081013221182	2602 Leopold Way	Town Center Mixed Use	-	-	-	-
			1350 O'Keeffe Avenue					
			2581 Jenny Wren Trail					
			2581 Newtown Drive					
589		081013221292	2601 Leopold Way	Town Center Mixed Use	-	-	-	-
			1402 O'Keeffe Avenue					
590	Lot 1 CSM 11800	081013221362	1462 O'Keeffe Avenue	Town Center Mixed Use	-	-	-	-
	Lot 2 CSM 11800	081013221432	1450 O'Keeffe Avenue	Town Center Mixed Use	-	-	-	-
591		081013221512	2621 Jenny Wren Trail	Town Center Mixed Use	-	-	-	-
593		081013252032	1470 Don Simon Drive	Community Center	-	-	-	-
599		081013222092	2570 Jenny Wren Trail	Office/Business	-	-	-	-
600		081012350002	2552 Jenny Wren Trail	Office/Business	-	-	-	-
601		081012350112	2530 Jenny Wren Trail	Office/Business	-	-	-	-
602		081012370022	2464 Jenny Wren Trail	Office/Business	-	-	-	-
603		081012350232	1310 O'Keeffe Avenue	Town Center Apartments	-	-	-	-
			2582 Newtown Drive					
			2551 Jenny Wren Trail					
604		081013210042	1262 Brown Bear Way	Parkview Homes	Right	-	-	-
605		081013210152	1270 Brown Bear Way	Parkview Homes	Right	-	-	-
606		081013210262	1278 Brown Bear Way	Parkview Homes	Right	-	-	-
607		081013210372	1286 Brown Bear Way	Parkview Homes	Left	-	-	-
608		081013210482	1294 Brown Bear Way	Parkview Homes	Left	-	-	-
609		081013210592	1302 Brown Bear Way	Parkview Homes	Right	-	-	-
610		081013130102	1301 Red Brick Lane	Parkview Homes		-	-	-
611		081013130212	1311 Red Brick Lane	Parkview Homes		-	-	-
612		081013130322	1321 Red Brick Lane	Parkview Homes		-	-	-
613		081013130432	1331 Red Brick Lane	Parkview Homes		-	-	-
614		081013130542	1341 Red Brick Lane	Parkview Homes		-	-	-
615		081013130652	1351 Red Brick Lane	Parkview Homes		-	-	-
616		081013130762	1365 Red Brick Lane	Parkview Homes	Left	-	-	-
OL 1		081013247802	-	Alley	-	-	-	-
OL 2		081013247952	-	Alley	-	-	-	-
OL 3		081013248102	-	Public Open Space	-	-	-	-
OL 4		081013248252	-	Alley	-	-	-	-
OL 5		081013248402	-	Alley	-	-	-	-
OL 6		081013248552	-	Alley	-	-	-	-
OL 7		081013248702	-	Public Open Space	-	-	-	-
OL 8		081013265002	-	Wetland Buffer	-	-	-	-
OL 9		081013265152	-	Stormwater Management	-	-	-	-
OL 10		081013265302	-	Neighborhood Park-1	-	-	-	-
OL 11		081013265452	-	Alley	-	-	-	-
OL 12		081013265602	-	Alley	-	-	-	-
OL 13		081013265752	-	Alley	-	-	-	-
OL 14		081013202952	-	Alley	-	-	-	-
OL 15		081013203102	-	Alley	-	-	-	-

Final Plot Lot Number	CSM Lots	Parcel Identification Number	Street Address	Zoning District	Garage Placement (viewed looking at garage)	Use Easement Pairings		
						Dominant Lot	Receives Servient Easement From:	Gives Servient Easement To:
OL 17		081013220302	-	Village Green	-	-	-	-
OL 18		081014100112	-	Highway 151 ROW	-	-	-	-
OL 19		081013220452	-	Stormwater Management	-	-	-	-
OL 20		081013248852	-	Wetland Corridor	-	-	-	-
OL 21		081013325002	-	Highway 151 ROW	-	-	-	-
OL-22		081013334752	2697 Koshkonong Way	Public Open Space	-	-	-	-
OL-23		081013335002	2685 Koshkonong Way	Alley	-	-	-	-
OL-24		081013335252	-	Stormwater Management	-	-	-	-
OL-25		081013335502	2698 Koshkonong Way	Stormwater Management	-	-	-	-
OL-26		081013335752	-	Stormwater Management	-	-	-	-
OL-27		081013148002	2302 Koshkonong Way	Wetland Corridor	-	-	-	-
OL-28		081013363002	2501 Koshkonong Way	Wetland Corridor	-	-	-	-
OL-29		081013306502	2345 Koshkonong Way	Neighborhood Park-2	-	-	-	-
OL-30		081013422002	2295 Koshkonong Way	Public Open Space	-	-	-	-
OL-31		081013165502	2215 Koshkonong Way	Stormwater Management	-	-	-	-
OL-32		081013165752	2213 Koshkonong Way	Wetland Corridor	-	-	-	-
OL-33		081013166002	2099 Winding Stream Way	Stormwater Management	-	-	-	-
OL-34		081013166252	-	Public Open Space	-	-	-	-
OL-35		081013166502	2051 Italianate Drive	Private Outlot	-	-	-	-
OL-36		081013128002	2151 Corbet Street	Private Outlot	-	-	-	-
OL-37		081013128252	-	Private Outlot	-	-	-	-
OL-38		081013128502	-	Alley	-	-	-	-
OL-39		081013128752	2151 Leopold Way	Private Outlot	-	-	-	-
OL-40		081013148252	-	Alley	-	-	-	-
OL-41		081013148502	-	Alley	-	-	-	-
OL-42		081013271252	-	Alley	-	-	-	-
OL-43		081013271502	-	Stormwater Management	-	-	-	-
OL-44		081013207502	1401 Wild Iris Street	Stormwater Management	-	-	-	-
OL-45		081013207752	2202 Leopold Way	Wetland Corridor	-	-	-	-
OL-46		081013129002	1301 O'Keeffe Avenue	Stormwater Management	-	-	-	-
OL-47		081012447002	1221 O'Keeffe Avenue	Community Park	-	-	-	-
OL-48		081012447252	1201 O'Keeffe Avenue	Stormwater Management	-	-	-	-
OL-49		081012447502	1138 South Thompson Road	Fire Access & Sidewalk	-	-	-	-
OL-50		081012447752	-	Alley	-	-	-	-
OL-51		081012448002	-	Alley	-	-	-	-
OL-52		081012448252	-	Alley	-	-	-	-
OL-53		081012448502	-	Alley	-	-	-	-
OL-55		081012363502	2440 Jenny Wren Trail	Wetland Corridor	-	-	-	-
OL-56		081012363752	2501 McCoy Road	Public Open Space	-	-	-	-
OL-57		081012364002	1212 O'Keeffe Avenue	Public Open Space	-	-	-	-
OL-58		081013208002	1302 O'Keeffe Avenue	Stormwater Management	-	-	-	-
OL-59		081012364252	1304 O'Keeffe Avenue	Wetland Corridor	-	-	-	-
OL-60		081012364502	2481 Jenny Wren Trail	Public Open Space	-	-	-	-
OL-61		081013208252	1306 O'Keeffe Avenue	Stormwater Management	-	-	-	-
OL-62		081013252752	-	Public Open Space	-	-	-	-
OL-63		081013253002	-	Alley	-	-	-	-
OL-64		081012370502	2460 Jenny Wren Trail	Private Outlot	-	-	-	-
OL-65		081012350502	2531 Jenny Wren Trail	Stormwater Management	-	-	-	-
OL 66		081013210752	1309 O'Keeffe Avenue	Stormwater Management	-	-	-	-

LICENSED TO PREFERRED TITLE LLC AND NOT FOR SUBLICENSE, RELICENSE OR ANY OTHER TRANSFER

FIRST AMENDMENT TO AMENDED AND RESTATED DECLARATION
Re: Smith's Crossing

KRISTI CHLEBOWSKI
DANE COUNTY
REGISTER OF DEEDS

Document Number

DOCUMENT #
5118349

12/19/2014 09:08 AM

Trans. Fee:

Exempt #:

Rec. Fee: 30.00

Pages: 16

THIS FIRST AMENDMENT TO THE AMENDED AND RESTATED DECLARATION (the "Amendment") amends the Amended and Restated Declaration of Conditions, Covenants and Restrictions for Smith's Crossing, dated March 6, 2014, recorded March 19, 2014 in the office of the Dane County, Wisconsin, Register of Deeds as Document No. 5059089 (the "Declaration").

1. Capitalized Terms. Capitalized terms which are not otherwise defined herein shall be as defined in the Declaration.

2. Amendment to Section B-2(A). Section B-2(A) of the Declaration is amended in its entirety to read as follows:

A) Residential. (i) Residential Lots shall be used for single family or multifamily residential purposes, including gardens, as originally approved, or as such approval is subsequently amended, by the Residential ACC, in the case of Lots on which single family homes were originally constructed (the "Single Family Lots"), and by the Commercial ACC, in the case of Lots on which multifamily residential structures (the "Multifamily Lots") were originally constructed.

(ii) No building shall be erected, altered, placed or permitted to remain on any Single Family Lot other than one detached single family dwelling unit not to exceed 2 1/2 stories in height. Each dwelling unit on a Single Family Lot shall have a private garage of a size to be approved by the Residential ACC Committee, attached to or located in a lower level of the dwelling unit. The size of a dwelling unit on a Single Family Lot shall not be less than the minimum size set forth on Exhibit "E", attached hereto and incorporated herein by reference.

(iii) The provisions of the last sentence of paragraph (2), above, shall not be construed as prohibiting any Owner of a Multifamily Lot from rebuilding the structure originally approved and constructed on such Multifamily Lot, in the event the improvement shall be razed, damaged or destroyed to the extent specified therein.

3. Effect of Amendment. Except as amended herein, all other terms, covenants and conditions of the Declaration shall remain unchanged.

Name and Return Address:
Atty. Gregory J. Paradise
Mohs, MacDonald, Widder, Paradise & Van
Note
20 N. Carroll Street
Madison, WI 53703

See attached Exhibits "A" and "B"
(Parcel Identification Number)

Exhibit "A"
 Smith's Crossing
 Residential Property

Parcel Number	Lot/Outlot	Street Address	Subdivision/Cemetery
081013240012	LOT 001	1529 O'Keeffe Avenue	SMITH'S CROSSING
081013221362	LOT 001	1462 O'Keeffe Avenue	CSM 11800
081013207112	LOT 001	2560 New Town Drive	CSM 12713
081013201682	LOT 001	1442 Wild Iris Street	CSM 12187
081013201552	LOT 001	1432 Wild Iris Street	CSM 12186
081013201952	LOT 001	1458 Wild Iris Street	CSM 11972
081013202052	LOT 001	1474 Wild Iris Street	CSM 11971
081013202422	LOT 001	1484 Wild Iris Street	CSM 11836
081013260212	LOT 001	1516 Wild Iris Street	CSM 11828
081013264722	LOT 001	1494 Wild Iris Street	CSM 11778
081013244042	LOT 001	1556 Wild Iris Street	CSM 11571
081013202582	LOT 001	2596 New Town Drive	CSM 11569
081013244362	LOT 001	1562 Wild Iris Street	CSM 11227
081013244472	LOT 001	1576 Wild Iris Street	CSM 11226
081013244582	LOT 001	1582 Wild Iris Street	CSM 11225
081013243382	LOT 001	2531 Smith's Crossing	CSM 10777
081013253152	LOT 001	1501 O'Keeffe Avenue	CSM 13281
081013252492	LOT 001	1512 Don Simon Drive	CSM 12440
081013260272	LOT 001	1536 Wild Iris Street	CSM 11570
081013221432	LOT 002	1450 O'Keeffe Avenue	CSM 11800
081013207202	LOT 002	1331 O'Keeffe Avenue	CSM 12713
081013240122	LOT 002	1541 O'Keeffe Avenue	SMITH'S CROSSING
081013201742	LOT 002	1444 Wild Iris Street	CSM 12187
081013201622	LOT 002	1434 Wild Iris Street	CSM 12186
081013201972	LOT 002	1456 Wild Iris Street	CSM 11972
081013202102	LOT 002	1472 Wild Iris Street	CSM 11971
081013202352	LOT 002	1482 Wild Iris Street	CSM 11836
081013260232	LOT 002	1514 Wild Iris Street	CSM 11828
081013264802	LOT 002	1492 Wild Iris Street	CSM 11778
081013244112	LOT 002	1554 Wild Iris Street	CSM 11571
081013202672	LOT 002	2594 Leopold Way	CSM 11569
081013244382	LOT 002	1580 Wild Iris Street	CSM 11227
081013244492	LOT 002	1574 Wild Iris Street	CSM 11226
081013244602	LOT 002	1580 Wild Iris Street	CSM 11225
081013243452	LOT 002	2581 Smith's Crossing	CSM 10777
081013253302	LOT 002	1509 O'Keeffe Avenue	CSM 13281
081013252622	LOT 002	1502 Don Simon Drive	CSM 12440
081013260352	LOT 002	1534 Wild Iris Street	CSM 11570
081013240232	LOT 003	1553 O'Keeffe Avenue	SMITH'S CROSSING
081013207292	LOT 003	1321 O'Keeffe Avenue	CSM 12713
081013201802	LOT 003	1452 Wild Iris Street	CSM 12187
081013202102	LOT 003	1464 Wild Iris Street	CSM 11971
081013202282	LOT 003	1478 Wild Iris Street	CSM 11836
081013244182	LOT 003	1442 Wild Iris Street	CSM 11571
081013202762	LOT 003	2568 Leopold Way	CSM 11569
081013253452	LOT 003	1620 Wild Iris Street	CSM 13281
081013260432	LOT 003	1522 Wild Iris Street	CSM 11570
081013240342	LOT 004	1565 O'Keeffe Avenue	SMITH'S CROSSING
081013207382	LOT 004	2480 New Town Drive	CSM 12713
081013201862	LOT 004	1554 Wild Iris Street	CSM 12187
081013202202	LOT 004	1462 Wild Iris Street	CSM 11971
081013202212	LOT 004	1476 Wild Iris Street	CSM 11836
081013244252	LOT 004	1540 Wild Iris Street	CSM 11571
081013209022	LOT 004	2530 Leopold Way	CSM 11569

Parcel Number	Lot/Outlot	Street Address	Subdivision/Cemetery
081013260512	LOT 004	1520 Wild Iris Street	CSM 11570
081013240452	LOT 005	1577 O'Keeffe Avenue	SMITH'S CROSSING
081013240562	LOT 006	1589 O'Keeffe Avenue	SMITH'S CROSSING
081013240672	LOT 007	1601 O'Keeffe Avenue	SMITH'S CROSSING
081013240782	LOT 008	1611 O'Keeffe Avenue	SMITH'S CROSSING
081013240892	LOT 009	1621 O'Keeffe Avenue	SMITH'S CROSSING
081013241002	LOT 010	1631 O'Keeffe Avenue	SMITH'S CROSSING
081013241112	LOT 011	1643 O'Keeffe Avenue	SMITH'S CROSSING
081013241222	LOT 012	1657 O'Keeffe Avenue	SMITH'S CROSSING
081013241332	LOT 013	1671 O'Keeffe Avenue	SMITH'S CROSSING
081013241442	LOT 014	1685 O'Keeffe Avenue	SMITH'S CROSSING
081013241552	LOT 015	1699 O'Keeffe Avenue	SMITH'S CROSSING
081013241662	LOT 016	1698 Don Simon Drive	SMITH'S CROSSING
081013241772	LOT 017	1684 Don Simon Drive	SMITH'S CROSSING
081013241882	LOT 018	1670 Don Simon Drive	SMITH'S CROSSING
081013241992	LOT 019	1656 Don Simon Drive	SMITH'S CROSSING
081013242102	LOT 020	1642 Don Simon Drive	SMITH'S CROSSING
081013242212	LOT 021	1628 Don Simon Drive	SMITH'S CROSSING
081013242322	LOT 022	1614 Don Simon Drive	SMITH'S CROSSING
081013242432	LOT 023	1600 Don Simon Drive	SMITH'S CROSSING
081013242542	LOT 024	1588 Don Simon Drive	SMITH'S CROSSING
081013242652	LOT 025	1576 Don Simon Drive	SMITH'S CROSSING
081013242762	LOT 026	1564 Don Simon Drive	SMITH'S CROSSING
081013242872	LOT 027	1552 Don Simon Drive	SMITH'S CROSSING
081013242982	LOT 028	1540 Don Simon Drive	SMITH'S CROSSING
081013243092	LOT 029	1528 Don Simon Drive	SMITH'S CROSSING
081013243532	LOT 033	1501-1519 Don Simon Drive	SMITH'S CROSSING
081013243642	LOT 034	1501-1519 Don Simon Drive	SMITH'S CROSSING
081013243752	LOT 035	1501-1519 Don Simon Drive	SMITH'S CROSSING
081013243862	LOT 036	1501-1519 Don Simon Drive	SMITH'S CROSSING
081013243972	LOT 037	1501-1519 Don Simon Drive	SMITH'S CROSSING
081013260082	LOT 038	2501-2529 Leopold Way	SMITH'S CROSSING
081013244672	LOT 047	1573 Wild Iris Street 1552 Blue Sky Drive	SMITH'S CROSSING
081013244782	LOT 048	1579 Wild Iris Street	SMITH'S CROSSING
081013244892	LOT 049	1585 Wild Iris Street	SMITH'S CROSSING
081013245002	LOT 050	1591 Wild Iris Street	SMITH'S CROSSING
081013245112	LOT 051	1597 Wild Iris Street 1551 Don Simon Drive	SMITH'S CROSSING
081013245222	LOT 052	1563 Don Simon Drive	SMITH'S CROSSING
081013245332	LOT 053	1575 Don Simon Drive	SMITH'S CROSSING
081013245442	LOT 054	1587 Don Simon Drive	SMITH'S CROSSING
081013245552	LOT 055	1599 Don Simon Drive	SMITH'S CROSSING
081013245662	LOT 056	1603 Don Simon Drive	SMITH'S CROSSING
081013245772	LOT 057	1615 Don Simon Drive	SMITH'S CROSSING
081013245882	LOT 058	1627 Don Simon Drive	SMITH'S CROSSING
081013245992	LOT 059	1638 Blue Sky Drive	SMITH'S CROSSING
081013246102	LOT 060	1624 Blue Sky Drive	SMITH'S CROSSING
081013246212	LOT 061	1612 Blue Sky Drive	SMITH'S CROSSING
081013246322	LOT 062	1606 Blue Sky Drive	SMITH'S CROSSING
081013246432	LOT 063	1588 Blue Sky Drive	SMITH'S CROSSING
081013246542	LOT 064	1564 Blue Sky Drive	SMITH'S CROSSING
081013246652	LOT 065	2589 Prairie Dog Drive	SMITH'S CROSSING
081013246762	LOT 066	2575 Prairie Dog Drive	SMITH'S CROSSING
081013246872	LOT 067	2563 Prairie Dog Drive	SMITH'S CROSSING
081013246982	LOT 068	2551 Prairie Dog Drive 1652 Blue Sky Drive	SMITH'S CROSSING
081013260592	LOT 069	1607 Sky Blue Drive 1567 Thoreau Drive	SMITH'S CROSSING
081013260702	LOT 070	1619 Sky Blue Drive	SMITH'S CROSSING

Parcel Number	Lot/Outlot	Street Address	Subdivision/Cemetery
081013260812	LOT 071	1631 Sky Blue Drive	SMITH'S CROSSING
081013260922	LOT 072	1643 Sky Blue Drive	SMITH'S CROSSING
081013261032	LOT 073	1655 Sky Blue Drive	SMITH'S CROSSING
081013305042	LOT 074	1664 Sky Blue Drive	SMITH'S CROSSING
081013305152	LOT 075	1678 Sky Blue Drive	SMITH'S CROSSING
081013305262	LOT 076	1686 Sky Blue Drive	SMITH'S CROSSING
081013305372	LOT 077	1692 Sky Blue Drive	SMITH'S CROSSING
081013261182	LOT 078	1574 Thoreau Drive	SMITH'S CROSSING
081013261292	LOT 079	1520 Thoreau Drive	SMITH'S CROSSING
081013261402	LOT 080	1526 Thoreau Drive	SMITH'S CROSSING
081013261512	LOT 081	1532 Thoreau Drive	SMITH'S CROSSING
081013261622	LOT 082	1538 Thoreau Drive	SMITH'S CROSSING
081013261732	LOT 083	1544 Thoreau Drive	SMITH'S CROSSING
081013261842	LOT 084	1550 Thoreau Drive	SMITH'S CROSSING
081013261952	LOT 085	1556 Thoreau Drive	SMITH'S CROSSING
081013262062	LOT 086	1562 Thoreau Drive	SMITH'S CROSSING
081013247172	LOT 087	1568 Thoreau Drive	SMITH'S CROSSING
081013247282	LOT 088	1574 Thoreau Drive 1583 Blue Sky Drive	SMITH'S CROSSING
081013247392	LOT 089	1567 Wild Iris Street 1559 Blue Sky Drive	SMITH'S CROSSING
081013247502	LOT 090	1561 Wild Iris Street	SMITH'S CROSSING
081013247612	LOT 091	1555 Wild Iris Street	SMITH'S CROSSING
081013262222	LOT 092	1549 Wild Iris Street	SMITH'S CROSSING
081013262332	LOT 093	1543 Wild Iris Street	SMITH'S CROSSING
081013262442	LOT 094	1537 Wild Iris Street	SMITH'S CROSSING
081013262552	LOT 095	1531 Wild Iris Street	SMITH'S CROSSING
081013262662	LOT 096	1525 Wild Iris Street	SMITH'S CROSSING
081013262772	LOT 097	1519 Wild Iris Street	SMITH'S CROSSING
081013262882	LOT 098	1513 Wild Iris Street	SMITH'S CROSSING
081013262992	LOT 099	1501 Wild Iris Street 2495 Leopold Way	SMITH'S CROSSING
081013263102	LOT 100	2489 Leopold Way	SMITH'S CROSSING
081013263212	LOT 101	2483 Leopold Way	SMITH'S CROSSING
081013263322	LOT 102	2477 Leopold Way	SMITH'S CROSSING
081013263432	LOT 103	2471 Leopold Way 1502 Thoreau Drive	SMITH'S CROSSING
081013263542	LOT 104	2460 Leopold Way	SMITH'S CROSSING
081013263652	LOT 105	2472 Leopold Way	SMITH'S CROSSING
081013263762	LOT 106	2478 Leopold Way	SMITH'S CROSSING
081013263872	LOT 107	2484 Leopold Way	SMITH'S CROSSING
081013263982	LOT 108	2490 Leopold Way	SMITH'S CROSSING
081013264092	LOT 109	2496 Leopold Way 1499 Wild Iris Street	SMITH'S CROSSING
081013264202	LOT 110	1491 Wild Iris Street	SMITH'S CROSSING
081013264312	LOT 111	1487 Wild Iris Street	SMITH'S CROSSING
081013264422	LOT 112	1483 Wild Iris Street	SMITH'S CROSSING
081013264532	LOT 113	1479 Wild Iris Street	SMITH'S CROSSING
081013264642	LOT 114	1475 Wild Iris Street	SMITH'S CROSSING
081013200052	LOT 115	1471 Wild Iris Street	SMITH'S CROSSING
081013200162	LOT 116	1467 Wild Iris Street	SMITH'S CROSSING
081013200272	LOT 117	1463 Wild Iris Street	SMITH'S CROSSING
081013200382	LOT 118	1459 Wild Iris Street	SMITH'S CROSSING
081013200492	LOT 119	1451 Wild Iris Street	SMITH'S CROSSING
081013200602	LOT 120	1447 Wild Iris Street	SMITH'S CROSSING
081013200712	LOT 121	1443 Wild Iris Street	SMITH'S CROSSING
081013200822	LOT 122	1439 Wild Iris Street	SMITH'S CROSSING
081013200932	LOT 123	1435 Wild Iris Street	SMITH'S CROSSING
081013201042	LOT 124	1431 Wild Iris Street	SMITH'S CROSSING
081013201152	LOT 125	1427 Wild Iris Street	SMITH'S CROSSING

Parcel Number	Lot/Outlot	Street Address	Subdivision/Cemetery
081013201262	LOT 126	1423 Wild Iris Street	SMITH'S CROSSING
081013201372	LOT 127	1419 Wild Iris Street	SMITH'S CROSSING
081013201482	LOT 128	1400-1408 Wild Iris Street	SMITH'S CROSSING
081013264882	LOT 138	2502-2528 Leopold Way	SMITH'S CROSSING
081013202492	LOT 139	1421 Smithfield Drive	SMITH'S CROSSING
081013326012	LOT 144	2689 Koshkonong Way 1701 O'Keeffe Avenue	SMITH'S CROSSING - 1ST ADDITION
081013326122	LOT 145	1705 O'Keeffe Avenue	SMITH'S CROSSING - 1ST ADDITION
081013326232	LOT 146	1709 O'Keeffe Avenue	SMITH'S CROSSING - 1ST ADDITION
081013326342	LOT 147	1713 O'Keeffe Avenue	SMITH'S CROSSING - 1ST ADDITION
081013326452	LOT 148	1717 O'Keeffe Avenue	SMITH'S CROSSING - 1ST ADDITION
081013326562	LOT 149	1721 O'Keeffe Avenue	SMITH'S CROSSING - 1ST ADDITION
081013326672	LOT 150	1725 O'Keeffe Avenue	SMITH'S CROSSING - 1ST ADDITION
081013326782	LOT 151	2861 Koshkonong Way 2697 Fair Pheasant Way	SMITH'S CROSSING - 1ST ADDITION
081013326892	LOT 152	2691 Fair Pheasant Way	SMITH'S CROSSING - 1ST ADDITION
081013327002	LOT 153	2685 Fair Pheasant Way	SMITH'S CROSSING - 1ST ADDITION
081013327112	LOT 154	2679 Fair Pheasant Way	SMITH'S CROSSING - 1ST ADDITION
081013327222	LOT 155	2673 Fair Pheasant Way	SMITH'S CROSSING - 1ST ADDITION
081013327332	LOT 156	2667 Fair Pheasant Way	SMITH'S CROSSING - 1ST ADDITION
081013327442	LOT 157	2661 Fair Pheasant Way	SMITH'S CROSSING - 1ST ADDITION
081013327552	LOT 158	2655 Fair Pheasant Way	SMITH'S CROSSING - 1ST ADDITION
081013327662	LOT 159	2649 Fair Pheasant Way	SMITH'S CROSSING - 1ST ADDITION
081013327772	LOT 160	2645 Fair Pheasant Way	SMITH'S CROSSING - 1ST ADDITION
081013327882	LOT 161	2641 Fair Pheasant Way	SMITH'S CROSSING - 1ST ADDITION
081013327992	LOT 162	2637 Fair Pheasant Way	SMITH'S CROSSING - 1ST ADDITION
081013328102	LOT 163	2633 Fair Pheasant Way	SMITH'S CROSSING - 1ST ADDITION
081013328212	LOT 164	2629 Fair Pheasant Way	SMITH'S CROSSING - 1ST ADDITION
081013328322	LOT 165	2625 Fair Pheasant Way	SMITH'S CROSSING - 1ST ADDITION
081013328432	LOT 166	2621 Fair Pheasant Way	SMITH'S CROSSING - 1ST ADDITION
081013328542	LOT 167	2617 Fair Pheasant Way	SMITH'S CROSSING - 1ST ADDITION
081013328652	LOT 168	2613 Fair Pheasant Way	SMITH'S CROSSING - 1ST ADDITION
081013328762	LOT 169	2609 Fair Pheasant Way	SMITH'S CROSSING - 1ST ADDITION
081013328872	LOT 170	2605 Fair Pheasant Way	SMITH'S CROSSING - 1ST ADDITION
081013328982	LOT 171	2601 Fair Pheasant Way 1802 Emerson Street	SMITH'S CROSSING - 1ST ADDITION
081013329092	LOT 172	2602 Fair Pheasant Way 1782 Emerson Street	SMITH'S CROSSING - 1ST ADDITION
081013329202	LOT 173	2606 Fair Pheasant Way	SMITH'S CROSSING - 1ST ADDITION
081013329312	LOT 174	2610 Fair Pheasant Way	SMITH'S CROSSING - 1ST ADDITION
081013329422	LOT 175	2614 Fair Pheasant Way	SMITH'S CROSSING - 1ST ADDITION
081013329532	LOT 176	2620 Fair Pheasant Way	SMITH'S CROSSING - 1ST ADDITION
081013329642	LOT 177	2628 Fair Pheasant Way	SMITH'S CROSSING - 1ST ADDITION
081013329752	LOT 178	2636 Fair Pheasant Way	SMITH'S CROSSING - 1ST ADDITION
081013329862	LOT 179	2642 Fair Pheasant Way	SMITH'S CROSSING - 1ST ADDITION
081013329972	LOT 180	2648 Fair Pheasant Way	SMITH'S CROSSING - 1ST ADDITION
081013330082	LOT 181	2654 Fair Pheasant Way	SMITH'S CROSSING - 1ST ADDITION
081013330192	LOT 182	2660 Fair Pheasant Way	SMITH'S CROSSING - 1ST ADDITION
081013330302	LOT 183	2690 Fair Pheasant Way	SMITH'S CROSSING - 1ST ADDITION
081013330412	LOT 184	2698 Fair Pheasant Way 2673 Koshkonong Way	SMITH'S CROSSING - 1ST ADDITION
081013330522	LOT 185	2665 Koshkonong Way	SMITH'S CROSSING - 1ST ADDITION
081013330632	LOT 186	2657 Koshkonong Way	SMITH'S CROSSING - 1ST ADDITION
081013330742	LOT 187	2649 Koshkonong Way	SMITH'S CROSSING - 1ST ADDITION
081013330852	LOT 188	2641 Koshkonong Way	SMITH'S CROSSING - 1ST ADDITION
081013330962	LOT 189	2633 Koshkonong Way	SMITH'S CROSSING - 1ST ADDITION
081013331072	LOT 190	2625 Koshkonong Way	SMITH'S CROSSING - 1ST ADDITION
081013331182	LOT 191	2617 Koshkonong Way	SMITH'S CROSSING - 1ST ADDITION
081013331292	LOT 192	2609 Koshkonong Way 1766 Emerson Street	SMITH'S CROSSING - 1ST ADDITION

Parcel Number	Lot/Outlot	Street Address	Subdivision/Cemetery
081013331402	LOT 193	2610 Koshkonong Way 1750 Emerson Street	SMITH'S CROSSING - 1ST ADDITION
081013331512	LOT 194	2618 Koshkonong Way	SMITH'S CROSSING - 1ST ADDITION
081013331622	LOT 195	2642 Koshkonong Way	SMITH'S CROSSING - 1ST ADDITION
081013331732	LOT 196	2658 Koshkonong Way	SMITH'S CROSSING - 1ST ADDITION
081013331842	LOT 197	2666 Koshkonong Way	SMITH'S CROSSING - 1ST ADDITION
081013331952	LOT 198	2674 Koshkonong Way 2685 Sweet Sparrow Place	SMITH'S CROSSING - 1ST ADDITION
081013332062	LOT 199	2661 Sweet Sparrow Place 1702 Emerson Street	SMITH'S CROSSING - 1ST ADDITION
081013332172	LOT 200	1718 Emerson Street	SMITH'S CROSSING - 1ST ADDITION
081013332282	LOT 201	1734 Emerson Street	SMITH'S CROSSING - 1ST ADDITION
081013332392	LOT 202	2690 Koshkonong Way	SMITH'S CROSSING - 1ST ADDITION
081013332502	LOT 203	2686 Koshkonong Way	SMITH'S CROSSING - 1ST ADDITION
081013332612	LOT 204	2682 Koshkonong Way 2686 Sweet Sparrow Place	SMITH'S CROSSING - 1ST ADDITION
081013332722	LOT 205	2674 Sweet Sparrow Place	SMITH'S CROSSING - 1ST ADDITION
081013332832	LOT 206	2662 Sweet Sparrow Place	SMITH'S CROSSING - 1ST ADDITION
081013332942	LOT 207	2650 Sweet Sparrow Place	SMITH'S CROSSING - 1ST ADDITION
081013333052	LOT 208	2638 Sweet Sparrow Place	SMITH'S CROSSING - 1ST ADDITION
081013333162	LOT 209	2626 Sweet Sparrow Place	SMITH'S CROSSING - 1ST ADDITION
081013333272	LOT 210	2614 Sweet Sparrow Place	SMITH'S CROSSING - 1ST ADDITION
081013333382	LOT 211	2602 Sweet Sparrow Place	SMITH'S CROSSING - 1ST ADDITION
081013333492	LOT 212	2601 Sweet Sparrow Place	SMITH'S CROSSING - 1ST ADDITION
081013333602	LOT 213	2625 Sweet Sparrow Place	SMITH'S CROSSING - 1ST ADDITION
081013333712	LOT 214	2637 Sweet Sparrow Place 1731 Emerson Street	SMITH'S CROSSING - 1ST ADDITION
081013333822	LOT 215	1739 Emerson Street	SMITH'S CROSSING - 1ST ADDITION
081013333932	LOT 216	1747 Emerson Street 2602 Koshkonong Way	SMITH'S CROSSING - 1ST ADDITION
081013306072	LOT 217	2502 Koshkonong Way	SMITH'S CROSSING - 1ST ADDITION
081013306182	LOT 218	2402 Koshkonong Way	SMITH'S CROSSING - 1ST ADDITION
081013420092	LOT 219	2292 Koshkonong Way	SMITH'S CROSSING - 1ST ADDITION
081013420202	LOT 220	2282 Koshkonong Way	SMITH'S CROSSING - 1ST ADDITION
081013420312	LOT 221	2272 Koshkonong Way	SMITH'S CROSSING - 1ST ADDITION
081013420422	LOT 222	2262 Koshkonong Way	SMITH'S CROSSING - 1ST ADDITION
081013420532	LOT 223	2252 Koshkonong Way	SMITH'S CROSSING - 1ST ADDITION
081013140042	LOT 224	2242 Koshkonong Way	SMITH'S CROSSING - 1ST ADDITION
081013140152	LOT 225	2232 Koshkonong Way	SMITH'S CROSSING - 1ST ADDITION
081013140262	LOT 226	2222 Koshkonong Way	SMITH'S CROSSING - 1ST ADDITION
081013140372	LOT 227	2212 Koshkonong Way	SMITH'S CROSSING - 1ST ADDITION
081013140482	LOT 228	2202 Koshkonong Way	SMITH'S CROSSING - 1ST ADDITION
081013140592	LOT 229	2198 Koshkonong Way	SMITH'S CROSSING - 1ST ADDITION
081013140702	LOT 230	2182 Koshkonong Way	SMITH'S CROSSING - 1ST ADDITION
081013140812	LOT 231	2166 Koshkonong Way	SMITH'S CROSSING - 1ST ADDITION
081013140922	LOT 232	2150 Koshkonong Way	SMITH'S CROSSING - 1ST ADDITION
081013141032	LOT 233	2134 Koshkonong Way	SMITH'S CROSSING - 1ST ADDITION
081013141142	LOT 234	2301 Leopold Way 2301 Butterfly Circle	SMITH'S CROSSING - 1ST ADDITION
081013141252	LOT 235	2307 Butterfly Circle	SMITH'S CROSSING - 1ST ADDITION
081013141362	LOT 236	2313 Butterfly Circle	SMITH'S CROSSING - 1ST ADDITION
081013141472	LOT 237	2319 Butterfly Circle	SMITH'S CROSSING - 1ST ADDITION
081013141582	LOT 238	2325 Butterfly Circle	SMITH'S CROSSING - 1ST ADDITION
081013141692	LOT 239	2331 Butterfly Circle	SMITH'S CROSSING - 1ST ADDITION
081013141802	LOT 240	2337 Butterfly Circle	SMITH'S CROSSING - 1ST ADDITION
081013141912	LOT 241	2343 Butterfly Circle	SMITH'S CROSSING - 1ST ADDITION
081013142022	LOT 242	2349 Butterfly Circle	SMITH'S CROSSING - 1ST ADDITION
081013142132	LOT 243	2355 Butterfly Circle	SMITH'S CROSSING - 1ST ADDITION
081013142242	LOT 244	2361 Butterfly Circle	SMITH'S CROSSING - 1ST ADDITION
081013142352	LOT 245	2367 Butterfly Circle	SMITH'S CROSSING - 1ST ADDITION

Parcel Number	Lot/Outlot	Street Address	Subdivision/Cemetery
081013266062	LOT 246	2373 Butterfly Circle	SMITH'S CROSSING - 1ST ADDITION
081013266172	LOT 247	2379 Butterfly Circle	SMITH'S CROSSING - 1ST ADDITION
081013266282	LOT 248	2385 Butterfly Circle	SMITH'S CROSSING - 1ST ADDITION
081013266392	LOT 249	2391 Butterfly Circle	SMITH'S CROSSING - 1ST ADDITION
081013266502	LOT 250	2397 Butterfly Circle 2413 Leopold Way	SMITH'S CROSSING - 1ST ADDITION
081013334112	LOT 251	2601 Koshkonong Way 175 Emerson Street	SMITH'S CROSSING - 1ST ADDITION
081013334222	LOT 252	1763 Emerson Street	SMITH'S CROSSING - 1ST ADDITION
081013334332	LOT 253	1771 Emerson Street	SMITH'S CROSSING - 1ST ADDITION
081013334442	LOT 254	1779 Emerson Street	SMITH'S CROSSING - 1ST ADDITION
081013334552	LOT 255	1803 Emerson Street	SMITH'S CROSSING - 1ST ADDITION
081013306362	LOT 256	2351 Koshkonong Way	SMITH'S CROSSING - 1ST ADDITION
081013420672	LOT 257	2341 Koshkonong Way	SMITH'S CROSSING - 1ST ADDITION
081013420782	LOT 258	2321 Koshkonong Way	SMITH'S CROSSING - 1ST ADDITION
081013420892	LOT 259	2301 Koshkonong Way	SMITH'S CROSSING - 1ST ADDITION
081013421002	LOT 260	2291 Koshkonong Way	SMITH'S CROSSING - 1ST ADDITION
081013421112	LOT 261	2281 Koshkonong Way	SMITH'S CROSSING - 1ST ADDITION
081013421222	LOT 262	2271 Koshkonong Way	SMITH'S CROSSING - 1ST ADDITION
081013421332	LOT 263	2261 Koshkonong Way	SMITH'S CROSSING - 1ST ADDITION
081013421442	LOT 264	2251 Koshkonong Way	SMITH'S CROSSING - 1ST ADDITION
081013421552	LOT 265	2241 Koshkonong Way	SMITH'S CROSSING - 1ST ADDITION
081013421662	LOT 266	2231 Koshkonong Way	SMITH'S CROSSING - 1ST ADDITION
081013421772	LOT 267	2221 Koshkonong Way	SMITH'S CROSSING - 1ST ADDITION
081013142482	LOT 268	2211 Koshkonong Way 2181 Cherry Crest Court	SMITH'S CROSSING - 1ST ADDITION
081013160092	LOT 269	2171 Cherry Crest Court	SMITH'S CROSSING - 1ST ADDITION
081013160202	LOT 270	2161 Cherry Crest Court	SMITH'S CROSSING - 1ST ADDITION
081013160312	LOT 271	2162 Cherry Crest Court	SMITH'S CROSSING - 1ST ADDITION
081013142622	LOT 272	2172 Cherry Crest Court	SMITH'S CROSSING - 1ST ADDITION
081013142732	LOT 273	2182 Cherry Crest Court 2201 Koshkonong Way	SMITH'S CROSSING - 1ST ADDITION
081013142842	LOT 274	2191 Winding Stream Way	SMITH'S CROSSING - 1ST ADDITION
081013142952	LOT 275	2181 Winding Stream Way	SMITH'S CROSSING - 1ST ADDITION
081013143062	LOT 276	2171 Winding Stream Way	SMITH'S CROSSING - 1ST ADDITION
081013143172	LOT 277	2161 Winding Stream Way	SMITH'S CROSSING - 1ST ADDITION
081013160482	LOT 278	2151 Winding Stream Way	SMITH'S CROSSING - 1ST ADDITION
081013160592	LOT 279	2141 Winding Stream Way	SMITH'S CROSSING - 1ST ADDITION
081013160702	LOT 280	2133 Winding Stream Way	SMITH'S CROSSING - 1ST ADDITION
081013160812	LOT 281	2125 Winding Stream Way	SMITH'S CROSSING - 1ST ADDITION
081013160922	LOT 282	2117 Winding Stream Way	SMITH'S CROSSING - 1ST ADDITION
081013161032	LOT 283	2109 Winding Stream Way	SMITH'S CROSSING - 1ST ADDITION
081013161142	LOT 284	2101 Winding Stream Way	SMITH'S CROSSING - 1ST ADDITION
081013161252	LOT 285	2091 Winding Stream Way	SMITH'S CROSSING - 1ST ADDITION
081013161362	LOT 286	2087 Winding Stream Way	SMITH'S CROSSING - 1ST ADDITION
081013161472	LOT 287	2083 Winding Stream Way	SMITH'S CROSSING - 1ST ADDITION
081013161582	LOT 288	2079 Winding Stream Way	SMITH'S CROSSING - 1ST ADDITION
081013161692	LOT 289	2075 Winding Stream Way	SMITH'S CROSSING - 1ST ADDITION
081013161802	LOT 290	2071 Winding Stream Way	SMITH'S CROSSING - 1ST ADDITION
081013161912	LOT 291	2067 Winding Stream Way	SMITH'S CROSSING - 1ST ADDITION
081013162022	LOT 292	2063 Winding Stream Way	SMITH'S CROSSING - 1ST ADDITION
081013162132	LOT 293	2059 Winding Stream Way	SMITH'S CROSSING - 1ST ADDITION
081013162242	LOT 294	2055 Winding Stream Way	SMITH'S CROSSING - 1ST ADDITION
081013162352	LOT 295	2051 Winding Stream Way	SMITH'S CROSSING - 1ST ADDITION
081013162462	LOT 296	2052 Winding Stream Way	SMITH'S CROSSING - 1ST ADDITION
081013162572	LOT 297	2060 Winding Stream Way	SMITH'S CROSSING - 1ST ADDITION
081013162682	LOT 298	2068 Winding Stream Way	SMITH'S CROSSING - 1ST ADDITION
081013162792	LOT 299	2072 Winding Stream Way	SMITH'S CROSSING - 1ST ADDITION
081013162902	LOT 300	2076 Winding Stream Way	SMITH'S CROSSING - 1ST ADDITION
081013163012	LOT 301	2084 Winding Stream Way	SMITH'S CROSSING - 1ST ADDITION

Parcel Number	Lot/Outlot	Street Address	Subdivision/Cemetery
081013163122	LOT 302	2092 Winding Stream Way 1491 Wildflower Way	SMITH'S CROSSING - 1ST ADDITION
081013163232	LOT 303	1451 Wildflower Way 2091 Italianate Drive	SMITH'S CROSSING - 1ST ADDITION
081013163342	LOT 304	2081 Italianate Drive	SMITH'S CROSSING - 1ST ADDITION
081013163452	LOT 305	2071 Italianate Drive	SMITH'S CROSSING - 1ST ADDITION
081013163562	LOT 306	2061 Italianate Drive	SMITH'S CROSSING - 1ST ADDITION
081013163672	LOT 307	1492 Wildflower Way 2102 Winding Stream Way	SMITH'S CROSSING - 1ST ADDITION
081013163782	LOT 308	2110 Winding Stream Way	SMITH'S CROSSING - 1ST ADDITION
081013163892	LOT 309	2118 Winding Stream Way	SMITH'S CROSSING - 1ST ADDITION
081013164002	LOT 310	2128 Winding Stream Way	SMITH'S CROSSING - 1ST ADDITION
081013164112	LOT 311	2138 Winding Stream Way	SMITH'S CROSSING - 1ST ADDITION
081013164222	LOT 312	2148 Winding Stream Way	SMITH'S CROSSING - 1ST ADDITION
081013164332	LOT 313	2158 Winding Stream Way	SMITH'S CROSSING - 1ST ADDITION
081013143342	LOT 314	2168 Winding Stream Way	SMITH'S CROSSING - 1ST ADDITION
081013143452	LOT 315	1493 Brown Bear Way	SMITH'S CROSSING - 1ST ADDITION
081013143562	LOT 316	1481 Brown Bear Way 2193 Corbet Street	SMITH'S CROSSING - 1ST ADDITION
081013143672	LOT 317	2187 Corbet Street	SMITH'S CROSSING - 1ST ADDITION
081013143782	LOT 318	2181 Corbet Street 2191 Italianate Drive	SMITH'S CROSSING - 1ST ADDITION
081013143892	LOT 319	2181 Italianate Drive	SMITH'S CROSSING - 1ST ADDITION
081013164502	LOT 320	2171 Italianate Drive	SMITH'S CROSSING - 1ST ADDITION
081013164612	LOT 321	2161 Italianate Drive	SMITH'S CROSSING - 1ST ADDITION
081013164722	LOT 322	2151 Italianate Drive	SMITH'S CROSSING - 1ST ADDITION
081013164832	LOT 323	2141 Italianate Drive	SMITH'S CROSSING - 1ST ADDITION
081013164942	LOT 324	2131 Italianate Drive	SMITH'S CROSSING - 1ST ADDITION
081013165052	LOT 325	2121 Italianate Drive	SMITH'S CROSSING - 1ST ADDITION
081013165162	LOT 326	2111 Italianate Drive	SMITH'S CROSSING - 1ST ADDITION
081013165272	LOT 327	2101 Italianate Drive 1452 Wildflower Way	SMITH'S CROSSING - 1ST ADDITION
081013144082	LOT 328	1421 Brown Bear Way 2196 Corbet Street 2194 Corbet Street	SMITH'S CROSSING - 1ST ADDITION
081013120092	LOT 329	2188 Corbet Street	SMITH'S CROSSING - 1ST ADDITION
081013120202	LOT 330	2182 Corbet Street	SMITH'S CROSSING - 1ST ADDITION
081013120312	LOT 331	2176 Corbet Street	SMITH'S CROSSING - 1ST ADDITION
081013120422	LOT 332	2170 Corbet Street	SMITH'S CROSSING - 1ST ADDITION
081013120532	LOT 333	2164 Corbet Street	SMITH'S CROSSING - 1ST ADDITION
081013120642	LOT 334	2158 Corbet Street	SMITH'S CROSSING - 1ST ADDITION
081013120752	LOT 335	2152 Corbet Street	SMITH'S CROSSING - 1ST ADDITION
081013120862	LOT 336	2155 Leopold Way	SMITH'S CROSSING - 1ST ADDITION
081013120972	LOT 337	2159 Leopold Way	SMITH'S CROSSING - 1ST ADDITION
081013121082	LOT 338	2163 Leopold Way	SMITH'S CROSSING - 1ST ADDITION
081013121192	LOT 339	2167 Leopold Way	SMITH'S CROSSING - 1ST ADDITION
081013121302	LOT 340	2171 Leopold Way	SMITH'S CROSSING - 1ST ADDITION
081013121412	LOT 341	2177 Leopold Way	SMITH'S CROSSING - 1ST ADDITION
081013121522	LOT 342	2183 Leopold Way	SMITH'S CROSSING - 1ST ADDITION
081013121632	LOT 343	2189 Leopold Way	SMITH'S CROSSING - 1ST ADDITION
081013121742	LOT 344	2193 Leopold Way 2195 Leopold Way 2197 Leopold Way 2199 Leopold Way 1401 Brown Bear Way	SMITH'S CROSSING - 1ST ADDITION
081013144252	LOT 345	1402 Brown Bear Way 2201 Leopold Way 2203 Leopold Way 2205 Leopold Way 2207 Leopold Way	SMITH'S CROSSING - 1ST ADDITION

Parcel Number	Lot/Outlot	Street Address	Subdivision/Cemetery
081013144362	LOT 346	1422 Brown Bear Way	SMITH'S CROSSING - 1ST ADDITION
081013144472	LOT 347	1442 Brown Bear Way	SMITH'S CROSSING - 1ST ADDITION
081013144582	LOT 348	1462 Brown Bear Way	SMITH'S CROSSING - 1ST ADDITION
081013144692	LOT 349	1482 Brown Bear Way	SMITH'S CROSSING - 1ST ADDITION
081013144802	LOT 350	1492 Brown Bear Way 2180 Winding Stream Way	SMITH'S CROSSING - 1ST ADDITION
081013144912	LOT 351	2186 Winding Stream Way	SMITH'S CROSSING - 1ST ADDITION
081013145022	LOT 352	2192 Winding Stream Way	SMITH'S CROSSING - 1ST ADDITION
081013145132	LOT 353	2198 Winding Stream Way 2197 Koshkonong Way	SMITH'S CROSSING - 1ST ADDITION
081013145242	LOT 354	2181 Koshkonong Way	SMITH'S CROSSING - 1ST ADDITION
081013145352	LOT 355	2165 Koshkonong Way	SMITH'S CROSSING - 1ST ADDITION
081013145462	LOT 356	2149 Koshkonong Way	SMITH'S CROSSING - 1ST ADDITION
081013145572	LOT 357	2133 Koshkonong Way	SMITH'S CROSSING - 1ST ADDITION
081013145682	LOT 358	2117 Koshkonong Way	SMITH'S CROSSING - 1ST ADDITION
081013145792	LOT 359	2101 Koshkonong Way 2251 Leopold Way	SMITH'S CROSSING - 1ST ADDITION
081013145902	LOT 360	2338 Butterfly Circle 2310 Butterfly Circle	SMITH'S CROSSING - 1ST ADDITION
081013146012	LOT 361	2342 Butterfly Circle	SMITH'S CROSSING - 1ST ADDITION
081013146122	LOT 362	2346 Butterfly Circle	SMITH'S CROSSING - 1ST ADDITION
081013146232	LOT 363	2350 Butterfly Circle	SMITH'S CROSSING - 1ST ADDITION
081013146342	LOT 364	2354 Butterfly Circle	SMITH'S CROSSING - 1ST ADDITION
081013146452	LOT 365	2358 Butterfly Circle	SMITH'S CROSSING - 1ST ADDITION
081013146562	LOT 366	2362 Butterfly Circle	SMITH'S CROSSING - 1ST ADDITION
081013266672	LOT 367	2366 Butterfly Circle	SMITH'S CROSSING - 1ST ADDITION
081013266782	LOT 368	2370 Butterfly Circle	SMITH'S CROSSING - 1ST ADDITION
081013266892	LOT 369	2382 Butterfly Circle	SMITH'S CROSSING - 1ST ADDITION
081013267002	LOT 370	2397 Leopold Way 2396 Butterfly Circle	SMITH'S CROSSING - 1ST ADDITION
081013267112	LOT 371	2389 Leopold Way	SMITH'S CROSSING - 1ST ADDITION
081013267222	LOT 372	2381 Leopold Way	SMITH'S CROSSING - 1ST ADDITION
081013267332	LOT 373	2373 Leopold Way	SMITH'S CROSSING - 1ST ADDITION
081013267442	LOT 374	2365 Leopold Way	SMITH'S CROSSING - 1ST ADDITION
081013267552	LOT 375	2357 Leopold Way	SMITH'S CROSSING - 1ST ADDITION
081013146762	LOT 376	2349 Leopold Way	SMITH'S CROSSING - 1ST ADDITION
081013146872	LOT 377	2341 Leopold Way	SMITH'S CROSSING - 1ST ADDITION
081013146982	LOT 378	2333 Leopold Way	SMITH'S CROSSING - 1ST ADDITION
081013147092	LOT 379	2325 Leopold Way	SMITH'S CROSSING - 1ST ADDITION
081013147202	LOT 380	2317 Leopold Way	SMITH'S CROSSING - 1ST ADDITION
081013147312	LOT 381	2309 Leopold Way 2302 Butterfly Circle	SMITH'S CROSSING - 1ST ADDITION
081013147422	LOT 382	2302 Leopold Way	SMITH'S CROSSING - 1ST ADDITION
081013147532	LOT 383	2312 Leopold Way	SMITH'S CROSSING - 1ST ADDITION
081013147642	LOT 384	2322 Leopold Way	SMITH'S CROSSING - 1ST ADDITION
081013147752	LOT 385	2332 Leopold Way	SMITH'S CROSSING - 1ST ADDITION
081013147862	LOT 386	2342 Leopold Way	SMITH'S CROSSING - 1ST ADDITION
081013267672	LOT 387	2352 Leopold Way	SMITH'S CROSSING - 1ST ADDITION
081013267782	LOT 388	2362 Leopold Way	SMITH'S CROSSING - 1ST ADDITION
081013267892	LOT 389	2372 Leopold Way	SMITH'S CROSSING - 1ST ADDITION
081013268002	LOT 390	2382 Leopold Way	SMITH'S CROSSING - 1ST ADDITION
081013268112	LOT 391	2392 Leopold Way	SMITH'S CROSSING - 1ST ADDITION
081013268222	LOT 392	2402 Leopold Way	SMITH'S CROSSING - 1ST ADDITION
081013268332	LOT 393	2408 Leopold Way	SMITH'S CROSSING - 1ST ADDITION
081013268442	LOT 394	2414 Leopold Way	SMITH'S CROSSING - 1ST ADDITION
081013268552	LOT 395	2420 Leopold Way	SMITH'S CROSSING - 1ST ADDITION
081013268662	LOT 396	2428 Leopold Way	SMITH'S CROSSING - 1ST ADDITION
081013268772	LOT 397	2436 Leopold Way	SMITH'S CROSSING - 1ST ADDITION
081013268882	LOT 398	2444 Leopold Way	SMITH'S CROSSING - 1ST ADDITION
081013268992	LOT 399	2452 Leopold Way	SMITH'S CROSSING - 1ST ADDITION

Parcel Number	Lot/Outlot	Street Address	Subdivision/Cemetery
081013269102	LOT 400	1491 Thoreau Drive	SMITH'S CROSSING - 1ST ADDITION
081013269212	LOT 401	1487 Thoreau Drive	SMITH'S CROSSING - 1ST ADDITION
081013269322	LOT 402	1483 Thoreau Drive	SMITH'S CROSSING - 1ST ADDITION
081013269432	LOT 403	1479 Thoreau Drive	SMITH'S CROSSING - 1ST ADDITION
081013269542	LOT 404	1475 Thoreau Drive	SMITH'S CROSSING - 1ST ADDITION
081013269652	LOT 405	1471 Thoreau Drive	SMITH'S CROSSING - 1ST ADDITION
081013269762	LOT 406	1467 Thoreau Drive	SMITH'S CROSSING - 1ST ADDITION
081013269872	LOT 407	1463 Thoreau Drive	SMITH'S CROSSING - 1ST ADDITION
081013269982	LOT 408	1459 Thoreau Drive	SMITH'S CROSSING - 1ST ADDITION
081013204092	LOT 409	1445 Thoreau Drive	SMITH'S CROSSING - 1ST ADDITION
081013204202	LOT 410	1441 Thoreau Drive	SMITH'S CROSSING - 1ST ADDITION
081013204312	LOT 411	1437 Thoreau Drive	SMITH'S CROSSING - 1ST ADDITION
081013204422	LOT 412	1433 Thoreau Drive	SMITH'S CROSSING - 1ST ADDITION
081013204532	LOT 413	1429 Thoreau Drive	SMITH'S CROSSING - 1ST ADDITION
081013204642	LOT 414	1425 Thoreau Drive	SMITH'S CROSSING - 1ST ADDITION
081013204752	LOT 415	1421 Thoreau Drive	SMITH'S CROSSING - 1ST ADDITION
081013204862	LOT 416	1417 Thoreau Drive	SMITH'S CROSSING - 1ST ADDITION
081013204972	LOT 417	1413 Thoreau Drive	SMITH'S CROSSING - 1ST ADDITION
081013205082	LOT 418	1409 Thoreau Drive	SMITH'S CROSSING - 1ST ADDITION
081013205192	LOT 419	1405 Thoreau Drive	SMITH'S CROSSING - 1ST ADDITION
081013205302	LOT 420	1401 Thoreau Drive 1405 Wild Iris Street	SMITH'S CROSSING - 1ST ADDITION
081013121922	LOT 422	1308 Brown Bear Way	SMITH'S CROSSING - 1ST ADDITION
081013122032	LOT 423	1316 Brown Bear Way	SMITH'S CROSSING - 1ST ADDITION
081013122142	LOT 424	1324 Brown Bear Way	SMITH'S CROSSING - 1ST ADDITION
081013122252	LOT 426	1332 Brown Bear Way	SMITH'S CROSSING - 1ST ADDITION
081013122362	LOT 426	1340 Brown Bear Way	SMITH'S CROSSING - 1ST ADDITION
081013122472	LOT 427	1348 Brown Bear Way	SMITH'S CROSSING - 1ST ADDITION
081013122582	LOT 428	1356 Brown Bear Way	SMITH'S CROSSING - 1ST ADDITION
081013122691	LOT 429	1364 Brown Bear Way	SMITH'S CROSSING - 1ST ADDITION
081013270102	LOT 430	1490 Thoreau Drive	SMITH'S CROSSING - 1ST ADDITION
081013270212	LOT 431	1486 Thoreau Drive	SMITH'S CROSSING - 1ST ADDITION
081013270322	LOT 432	1482 Thoreau Drive	SMITH'S CROSSING - 1ST ADDITION
081013270432	LOT 433	1478 Thoreau Drive	SMITH'S CROSSING - 1ST ADDITION
081013270542	LOT 434	1474 Thoreau Drive	SMITH'S CROSSING - 1ST ADDITION
081013270652	LOT 435	1470 Thoreau Drive	SMITH'S CROSSING - 1ST ADDITION
081013270762	LOT 436	1466 Thoreau Drive	SMITH'S CROSSING - 1ST ADDITION
081013270872	LOT 437	1462 Thoreau Drive	SMITH'S CROSSING - 1ST ADDITION
081013270982	LOT 438	1458 Thoreau Drive	SMITH'S CROSSING - 1ST ADDITION
081013205592	LOT 439	1454 Thoreau Drive 2471 Indigo Lane	SMITH'S CROSSING - 1ST ADDITION
081013205702	LOT 440	1450 Thoreau Drive 2472 Indigo Lane	SMITH'S CROSSING - 1ST ADDITION
081013205812	LOT 441	1446 Thoreau Drive	SMITH'S CROSSING - 1ST ADDITION
081013205922	LOT 442	1442 Thoreau Drive	SMITH'S CROSSING - 1ST ADDITION
081013206032	LOT 443	1438 Thoreau Drive	SMITH'S CROSSING - 1ST ADDITION
081013206142	LOT 444	1434 Thoreau Drive	SMITH'S CROSSING - 1ST ADDITION
081013206252	LOT 445	1430 Thoreau Drive	SMITH'S CROSSING - 1ST ADDITION
081013206362	LOT 446	1426 Thoreau Drive	SMITH'S CROSSING - 1ST ADDITION
081013206472	LOT 447	1422 Thoreau Drive	SMITH'S CROSSING - 1ST ADDITION
081013206582	LOT 448	1418 Thoreau Drive	SMITH'S CROSSING - 1ST ADDITION
081013206692	LOT 449	1414 Thoreau Drive	SMITH'S CROSSING - 1ST ADDITION
081013206802	LOT 450	1410 Thoreau Drive	SMITH'S CROSSING - 1ST ADDITION
081013206912	LOT 451	1406 Thoreau Drive	SMITH'S CROSSING - 1ST ADDITION
081013207022	LOT 452	1402 Thoreau Drive 1415 Wild Iris Street	SMITH'S CROSSING - 1ST ADDITION
081013122832	LOT 453	2391 Yellow Daisy Lane 1303 Brown Bear Way	SMITH'S CROSSING - 1ST ADDITION
081013122942	LOT 454	1309 Brown Bear Way	SMITH'S CROSSING - 1ST ADDITION
081013123052	LOT 455	1317 Brown Bear Way	SMITH'S CROSSING - 1ST ADDITION

Parcel Number	Lot/Outlot	Street Address	Subdivision/Cemetery
081013123162	LOT 456	1325 Brown Bear Way	SMITH'S CROSSING - 1ST ADDITION
081013123272	LOT 457	1333 Brown Bear Way	SMITH'S CROSSING - 1ST ADDITION
081013123382	LOT 458	1341 Brown Bear Way	SMITH'S CROSSING - 1ST ADDITION
081013123492	LOT 459	1349 Brown Bear Way 1382 Blazingstar Lane	SMITH'S CROSSING - 1ST ADDITION
081013123602	LOT 460	1340 Blazingstar Lane	SMITH'S CROSSING - 1ST ADDITION
081013123712	LOT 461	1330 Blazingstar Lane	SMITH'S CROSSING - 1ST ADDITION
081013123822	LOT 462	1320 Blazingstar Lane	SMITH'S CROSSING - 1ST ADDITION
081013123932	LOT 463	1310 Blazingstar Lane	SMITH'S CROSSING - 1ST ADDITION
081013124042	LOT 464	1306 Blazingstar Lane	SMITH'S CROSSING - 1ST ADDITION
081013124152	LOT 465	1302 Blazingstar Lane 2361 Yellow Daisy Lane	SMITH'S CROSSING - 1ST ADDITION
081013124262	LOT 466	2331 Yellow Daisy Lane 1301 Blazingstar Lane	SMITH'S CROSSING - 1ST ADDITION
081013124372	LOT 467	1309 Blazingstar Lane	SMITH'S CROSSING - 1ST ADDITION
081013124482	LOT 468	1317 Blazingstar Lane	SMITH'S CROSSING - 1ST ADDITION
081013124592	LOT 469	1325 Blazingstar Lane	SMITH'S CROSSING - 1ST ADDITION
081013124702	LOT 470	1333 Blazingstar Lane	SMITH'S CROSSING - 1ST ADDITION
081013124812	LOT 471	1341 Blazingstar Lane	SMITH'S CROSSING - 1ST ADDITION
081013124922	LOT 472	1351 Blazingstar Lane	SMITH'S CROSSING - 1ST ADDITION
081013125032	LOT 473	1361 Blazingstar Lane	SMITH'S CROSSING - 1ST ADDITION
081013125142	LOT 474	1371 Blazingstar Lane	SMITH'S CROSSING - 1ST ADDITION
081013125252	LOT 475	1381 Blazingstar Lane	SMITH'S CROSSING - 1ST ADDITION
081013125362	LOT 476	1391 Blazingstar Lane 1357 Brown Bear Way	SMITH'S CROSSING - 1ST ADDITION
081013125472	LOT 477	1365 Brown Bear Way	SMITH'S CROSSING - 1ST ADDITION
081013125582	LOT 478	1373 Brown Bear Way	SMITH'S CROSSING - 1ST ADDITION
081013125692	LOT 479	1381 Brown Bear Way	SMITH'S CROSSING - 1ST ADDITION
081013125802	LOT 480	1389 Brown Bear Way 1392 Red Brick Lane	SMITH'S CROSSING - 1ST ADDITION
081013125912	LOT 481	1382 Red Brick Lane	SMITH'S CROSSING - 1ST ADDITION
081013126022	LOT 482	1372 Red Brick Lane	SMITH'S CROSSING - 1ST ADDITION
081013126132	LOT 483	1362 Red Brick Lane	SMITH'S CROSSING - 1ST ADDITION
081013126242	LOT 484	1352 Red Brick Lane	SMITH'S CROSSING - 1ST ADDITION
081013126352	LOT 485	1342 Red Brick Lane	SMITH'S CROSSING - 1ST ADDITION
081013126462	LOT 486	1332 Red Brick Lane	SMITH'S CROSSING - 1ST ADDITION
081013126572	LOT 487	1322 Red Brick Lane	SMITH'S CROSSING - 1ST ADDITION
081013126682	LOT 488	1312 Red Brick Lane	SMITH'S CROSSING - 1ST ADDITION
081013126792	LOT 489	1302 Red Brick Lane 2301 Yellow Daisy Lane	SMITH'S CROSSING - 1ST ADDITION
081012440092	LOT 499	1197 O'Keeffe Avenue	SMITH'S CROSSING - 1ST ADDITION
081012440202	LOT 500	1191 O'Keeffe Avenue	SMITH'S CROSSING - 1ST ADDITION
081012440312	LOT 501	1185 O'Keeffe Avenue	SMITH'S CROSSING - 1ST ADDITION
081012440422	LOT 502	1132 South Thompson Road	SMITH'S CROSSING - 1ST ADDITION
081012440532	LOT 503	1126 South Thompson Road	SMITH'S CROSSING - 1ST ADDITION
081012440642	LOT 504	1120 South Thompson Road	SMITH'S CROSSING - 1ST ADDITION
081012440752	LOT 505	1114 South Thompson Road 1341 O'Keeffe Avenue	SMITH'S CROSSING - 1ST ADDITION
081012440862	LOT 506	1108 South Thompson Road 1345 O'Keeffe Avenue	SMITH'S CROSSING - 1ST ADDITION
081012440972	LOT 507	1179 O'Keeffe Avenue	SMITH'S CROSSING - 1ST ADDITION
081012441082	LOT 508	1173 O'Keeffe Avenue	SMITH'S CROSSING - 1ST ADDITION
081012441192	LOT 509	1167 O'Keeffe Avenue	SMITH'S CROSSING - 1ST ADDITION
081012441302	LOT 510	1161 O'Keeffe Avenue	SMITH'S CROSSING - 1ST ADDITION
081012441412	LOT 511	1155 O'Keeffe Avenue	SMITH'S CROSSING - 1ST ADDITION
081012441522	LOT 512	1149 O'Keeffe Avenue	SMITH'S CROSSING - 1ST ADDITION
081012441632	LOT 513	1143 O'Keeffe Avenue 1102 South Thompson Road	SMITH'S CROSSING - 1ST ADDITION
081012441742	LOT 514	1144 South Thompson Road	SMITH'S CROSSING - 1ST ADDITION
081012441852	LOT 515	1150 South Thompson Road	SMITH'S CROSSING - 1ST ADDITION

Parcel Number	Lot/Outlot	Street Address	Subdivision/Cemetery
081012441962	LOT 516	1156 South Thompson Road	SMITH'S CROSSING - 1ST ADDITION
081012442072	LOT 517	1162 South Thompson Road	SMITH'S CROSSING - 1ST ADDITION
081012442182	LOT 518	1168 South Thompson Road	SMITH'S CROSSING - 1ST ADDITION
081012442292	LOT 519	1174 South Thompson Road	SMITH'S CROSSING - 1ST ADDITION
081012442402	LOT 520	1180 South Thompson 1142 White Oak Drive	SMITH'S CROSSING - 1ST ADDITION
081012442512	LOT 521	1131 South Thompson Road	SMITH'S CROSSING - 1ST ADDITION
081012442622	LOT 522	1101 South Thompson Road 1137 O'Keeffe Avenue	SMITH'S CROSSING - 1ST ADDITION
081012442732	LOT 523	1133 O'Keeffe Avenue	SMITH'S CROSSING - 1ST ADDITION
081012442842	LOT 524	1129 O'Keeffe Avenue	SMITH'S CROSSING - 1ST ADDITION
081012442952	LOT 525	1125 O'Keeffe Avenue	SMITH'S CROSSING - 1ST ADDITION
081012443062	LOT 526	1121 O'Keeffe Avenue	SMITH'S CROSSING - 1ST ADDITION
081012443172	LOT 527	1117 O'Keeffe Avenue	SMITH'S CROSSING - 1ST ADDITION
081012443282	LOT 528	1113 O'Keeffe Avenue	SMITH'S CROSSING - 1ST ADDITION
081012443392	LOT 529	1109 O'Keeffe Avenue	SMITH'S CROSSING - 1ST ADDITION
081012443502	LOT 530	1105 O'Keeffe Avenue	SMITH'S CROSSING - 1ST ADDITION
081012443612	LOT 531	1101 O'Keeffe Avenue 1102 White Oak Drive	SMITH'S CROSSING - 1ST ADDITION
081012443722	LOT 532	1122 White Oak Drive	SMITH'S CROSSING - 1ST ADDITION
081012443832	LOT 533	1132 White Oak Drive 1179 South Thompson Road	SMITH'S CROSSING - 1ST ADDITION
081012443942	LOT 534	1173 South Thompson Road	SMITH'S CROSSING - 1ST ADDITION
081012444052	LOT 535	1167 South Thompson Road	SMITH'S CROSSING - 1ST ADDITION
081012444162	LOT 536	1161 South Thompson Road	SMITH'S CROSSING - 1ST ADDITION
081012444272	LOT 537	1155 South Thompson Road	SMITH'S CROSSING - 1ST ADDITION
081012444382	LOT 538	1149 South Thompson Road	SMITH'S CROSSING - 1ST ADDITION
081012444492	LOT 539	1101 White Oak Drive 1001 O'Keeffe Avenue	SMITH'S CROSSING - 1ST ADDITION
081012444602	LOT 540	1002 O'Keeffe Avenue 1099 White Oak Drive	SMITH'S CROSSING - 1ST ADDITION
081012444712	LOT 541	1102 O'Keeffe Avenue 1098 White Oak Drive	SMITH'S CROSSING - 1ST ADDITION
081012444822	LOT 542	1106 O'Keeffe Avenue	SMITH'S CROSSING - 1ST ADDITION
081012444932	LOT 543	1110 O'Keeffe Avenue	SMITH'S CROSSING - 1ST ADDITION
081012445042	LOT 544	1114 O'Keeffe Avenue	SMITH'S CROSSING - 1ST ADDITION
081012445152	LOT 545	1118 O'Keeffe Avenue	SMITH'S CROSSING - 1ST ADDITION
081012445262	LOT 546	1122 O'Keeffe Avenue	SMITH'S CROSSING - 1ST ADDITION
081012445372	LOT 547	1126 O'Keeffe Avenue	SMITH'S CROSSING - 1ST ADDITION
081012445482	LOT 548	1130 O'Keeffe Avenue	SMITH'S CROSSING - 1ST ADDITION
081012445592	LOT 549	1134 O'Keeffe Avenue	SMITH'S CROSSING - 1ST ADDITION
081012445702	LOT 550	1138 O'Keeffe Avenue	SMITH'S CROSSING - 1ST ADDITION
081012445812	LOT 551	1142 O'Keeffe Avenue 1099 South Thompson Road	SMITH'S CROSSING - 1ST ADDITION
081012445922	LOT 552	1146 O'Keeffe Avenue 1098 South Thompson Road	SMITH'S CROSSING - 1ST ADDITION
081012446032	LOT 553	1150 O'Keeffe Avenue	SMITH'S CROSSING - 1ST ADDITION
081012446142	LOT 554	1154 O'Keeffe Avenue	SMITH'S CROSSING - 1ST ADDITION
081012446252	LOT 555	1158 O'Keeffe Avenue	SMITH'S CROSSING - 1ST ADDITION
081012446362	LOT 556	1162 O'Keeffe Avenue	SMITH'S CROSSING - 1ST ADDITION
081012446472	LOT 557	1166 O'Keeffe Avenue 1102 Gracing Oaks Lane	SMITH'S CROSSING - 1ST ADDITION
081012446582	LOT 558	1110 Gracing Oaks Lane	SMITH'S CROSSING - 1ST ADDITION
081012360092	LOT 559	1118 Gracing Oaks Lane	SMITH'S CROSSING - 1ST ADDITION
081012360202	LOT 560	1128 Gracing Oaks Lane	SMITH'S CROSSING - 1ST ADDITION
081012360312	LOT 561	1138 Gracing Oaks Lane	SMITH'S CROSSING - 1ST ADDITION
081012360422	LOT 562	1148 Gracing Oaks Lane	SMITH'S CROSSING - 1ST ADDITION
081012360532	LOT 563	1158 Gracing Oaks Lane	SMITH'S CROSSING - 1ST ADDITION
081012360642	LOT 564	1168 Gracing Oaks Lane	SMITH'S CROSSING - 1ST ADDITION
081012360752	LOT 565	1178 Gracing Oaks Lane	SMITH'S CROSSING - 1ST ADDITION

Parcel Number	Lot/Outlot	Street Address	Subdivision/Cemetery
081012360862	LOT 566	1188 Gracing Oaks Lane	SMITH'S CROSSING - 1ST ADDITION
081012360972	LOT 567	1198 Gracing Oaks Lane 2402 Jenny Wren Trail	SMITH'S CROSSING - 1ST ADDITION
081012461082	LOT 568	2470 Jenny Wren Trail	SMITH'S CROSSING - 1ST ADDITION
081012361302	LOT 570	2382 Jenny Wren Trail 1193 Gracing Oaks Lane	SMITH'S CROSSING - 1ST ADDITION
081012361412	LOT 571	1173 Gracing Oaks Lane	SMITH'S CROSSING - 1ST ADDITION
081012361522	LOT 572	1163 Gracing Oaks Lane	SMITH'S CROSSING - 1ST ADDITION
081012361632	LOT 573	1143 Gracing Oaks Lane	SMITH'S CROSSING - 1ST ADDITION
081012361742	LOT 574	1123 Gracing Oaks Lane	SMITH'S CROSSING - 1ST ADDITION
081012361852	LOT 575	1113 Gracing Oaks Lane	SMITH'S CROSSING - 1ST ADDITION
081012446762	LOT 576	1101 Gracing Oaks Lane 1174 O'Keeffe Avenue	SMITH'S CROSSING - 1ST ADDITION
081012361972	LOT 577	1182 O'Keeffe Avenue	SMITH'S CROSSING - 1ST ADDITION
081012362082	LOT 578	1190 O'Keeffe Avenue	SMITH'S CROSSING - 1ST ADDITION
081012362192	LOT 579	1198 O'Keeffe Avenue 2352 Jenny Wren Trail	SMITH'S CROSSING - 1ST ADDITION
081012362302	LOT 580	2411 Jenny Wren Trail	SMITH'S CROSSING - 1ST ADDITION
081012362412	LOT 581	2401 Jenny Wren Trail	SMITH'S CROSSING - 1ST ADDITION
081012362522	LOT 582	2391 Jenny Wren Trail	SMITH'S CROSSING - 1ST ADDITION
081012362632	LOT 583	2371 Jenny Wren Trail	SMITH'S CROSSING - 1ST ADDITION
081012362742	LOT 584	2351 Jenny Wren Trail 1202 O'Keeffe Avenue	SMITH'S CROSSING - 1ST ADDITION
081012362852	LOT 585	1270 O'Keeffe Avenue	SMITH'S CROSSING - 1ST ADDITION
081013221182	LOT 588	2602 Leopold Way 1350 O'Keeffe Avenue 2581 Jenny Wren Trail 2581 Newtown Drive	SMITH'S CROSSING - 1ST ADDITION
081013221292	LOT 589	2601 Leopold Way 1402 O'Keeffe Avenue	SMITH'S CROSSING - 1ST ADDITION
081012350232	LOT 603	1310 O'Keeffe Avenue 2582 Newtown Drive 2551 Jenny Wren Trail	SMITH'S CROSSING - 3RD ADDITION
081013210042	LOT 604	1262 Brown Bear Way	SMITH'S CROSSING - 4TH ADDITION
081013210152	LOT 605	1270 Brown Bear Way	SMITH'S CROSSING - 4TH ADDITION
081013210262	LOT 606	1278 Brown Bear Way	SMITH'S CROSSING - 4TH ADDITION
081013210372	LOT 607	1286 Brown Bear Way	SMITH'S CROSSING - 4TH ADDITION
081013210482	LOT 608	1294 Brown Bear Way	SMITH'S CROSSING - 4TH ADDITION
081013210592	LOT 609	1302 Brown Bear Way	SMITH'S CROSSING - 4TH ADDITION
081013130102	LOT 610	1301 Red Brick Lane	SMITH'S CROSSING - 5TH ADDITION
081013130212	LOT 611	1311 Red Brick Lane	SMITH'S CROSSING - 5TH ADDITION
081013130322	LOT 612	1321 Red Brick Lane	SMITH'S CROSSING - 5TH ADDITION
081013130432	LOT 613	1331 Red Brick Lane	SMITH'S CROSSING - 5TH ADDITION
081013130542	LOT 614	1341 Red Brick Lane	SMITH'S CROSSING - 5TH ADDITION
081013130652	LOT 615	1351 Red Brick Lane	SMITH'S CROSSING - 5TH ADDITION
081013130762	LOT 616	1365 Red Brick Lane	SMITH'S CROSSING - 5TH ADDITION
081013247802	OUTLOT 001		SMITH'S CROSSING
081013247952	OUTLOT 002		SMITH'S CROSSING
081013248102	OUTLOT 003		SMITH'S CROSSING
081013248252	OUTLOT 004		SMITH'S CROSSING
081013248402	OUTLOT 005		SMITH'S CROSSING
081013248552	OUTLOT 006		SMITH'S CROSSING
081013248702	OUTLOT 007		SMITH'S CROSSING
081013265002	OUTLOT 008		SMITH'S CROSSING
081013265152	OUTLOT 009		SMITH'S CROSSING
081013265302	OUTLOT 010		SMITH'S CROSSING
081013265452	OUTLOT 011		SMITH'S CROSSING
081013265602	OUTLOT 012		SMITH'S CROSSING
081013265752	OUTLOT 013		SMITH'S CROSSING
081013202952	OUTLOT 014		SMITH'S CROSSING

Parcel Number	Lot/Outlot	Street Address	Subdivision/Cemetery
081013203102	OUTLOT 015		SMITH'S CROSSING
081013220302	OUTLOT 017		SMITH'S CROSSING
081014100112	OUTLOT 018		SMITH'S CROSSING
081013220452	OUTLOT 019		SMITH'S CROSSING
081013248852	OUTLOT 020		SMITH'S CROSSING
081013325002	OUTLOT 021		SMITH'S CROSSING
081013334752	OUTLOT 022	2697 Koshkonong Way	SMITH'S CROSSING - 1ST ADDITION
081013335002	OUTLOT 023	2685 Koshkonong Way	SMITH'S CROSSING - 1ST ADDITION
081013335252	OUTLOT 024		SMITH'S CROSSING - 1ST ADDITION
081013335502	OUTLOT 025	2698 Koshkonong Way	SMITH'S CROSSING - 1ST ADDITION
081013335752	OUTLOT 026		SMITH'S CROSSING - 1ST ADDITION
081013148002	OUTLOT 027	2302 Koshkonong Way	SMITH'S CROSSING - 1ST ADDITION
081013363002	OUTLOT 028	2501 Koshkonong Way	SMITH'S CROSSING - 1ST ADDITION
081013306502	OUTLOT 029	2345 Koshkonong Way	SMITH'S CROSSING - 1ST ADDITION
081013422002	OUTLOT 030	2295 Koshkonong Way	SMITH'S CROSSING - 1ST ADDITION
081013165502	OUTLOT 031	2215 Koshkonong Way	SMITH'S CROSSING - 1ST ADDITION
081013165752	OUTLOT 032	2213 Koshkonong Way	SMITH'S CROSSING - 1ST ADDITION
081013166002	OUTLOT 033	2099 Winding Stream Way	SMITH'S CROSSING - 1ST ADDITION
081013166252	OUTLOT 034		SMITH'S CROSSING - 1ST ADDITION
081013166502	OUTLOT 035	2051 Italianate Drive	SMITH'S CROSSING - 1ST ADDITION
081013128002	OUTLOT 036	2151 Corbet Street	SMITH'S CROSSING - 1ST ADDITION
081013128252	OUTLOT 037		SMITH'S CROSSING - 1ST ADDITION
081013128502	OUTLOT 038		SMITH'S CROSSING - 1ST ADDITION
081013128752	OUTLOT 039	2151 Leopold Way	SMITH'S CROSSING - 1ST ADDITION
081013148252	OUTLOT 040		SMITH'S CROSSING - 1ST ADDITION
081013148502	OUTLOT 041		SMITH'S CROSSING - 1ST ADDITION
081013271252	OUTLOT 042		SMITH'S CROSSING - 1ST ADDITION
081013271502	OUTLOT 043		SMITH'S CROSSING - 1ST ADDITION
081013207502	OUTLOT 044	1401 Wild Iris Street	SMITH'S CROSSING - 1ST ADDITION
081013207752	OUTLOT 045	2202 Leopold Way	SMITH'S CROSSING - 1ST ADDITION
081013129002	OUTLOT 046	1301 O'Keeffe Avenue	SMITH'S CROSSING - 1ST ADDITION
081012447002	OUTLOT 047	1221 O'Keeffe Avenue	SMITH'S CROSSING - 1ST ADDITION
081012447252	OUTLOT 048	1201 O'Keeffe Avenue	SMITH'S CROSSING - 1ST ADDITION
081012447502	OUTLOT 049	1138 South Thompson Road	SMITH'S CROSSING - 1ST ADDITION
081012447752	OUTLOT 050		SMITH'S CROSSING - 1ST ADDITION
081012448002	OUTLOT 051		SMITH'S CROSSING - 1ST ADDITION
081012448252	OUTLOT 052		SMITH'S CROSSING - 1ST ADDITION
081012448502	OUTLOT 053		SMITH'S CROSSING - 1ST ADDITION
081012363502	OUTLOT 055	2440 Jenny Wren Trail	SMITH'S CROSSING - 1ST ADDITION
081012363752	OUTLOT 056	2501 McCoy Road	SMITH'S CROSSING - 1ST ADDITION
081012364002	OUTLOT 057	1212 O'Keeffe Avenue	SMITH'S CROSSING - 1ST ADDITION
081013208002	OUTLOT 058	1302 O'Keeffe Avenue	SMITH'S CROSSING - 1ST ADDITION
081012364252	OUTLOT 059	1304 O'Keeffe Avenue	SMITH'S CROSSING - 1ST ADDITION
081012364502	OUTLOT 060	2481 Jenny Wren Trail	SMITH'S CROSSING - 1ST ADDITION
081013208252	OUTLOT 061	1306 O'Keeffe Avenue	SMITH'S CROSSING - 1ST ADDITION
081013252752	OUTLOT 062		SMITH'S CROSSING - 2ND ADDITION
081013253002	OUTLOT 063		SMITH'S CROSSING - 2ND ADDITION
081012370502	OUTLOT 064	2460 Jenny Wren Trail	SMITH'S CROSSING - 3RD ADDITION
081012350502	OUTLOT 065	2531 Jenny Wren Trail	SMITH'S CROSSING - 3RD ADDITION
081013210752	OUTLOT 066	1309 O'Keeffe Avenue	SMITH'S CROSSING - 4TH ADDITION

LICENSED TO PREFERRED TITLE LLC AND NOT FOR SUBLICENSE, RELICENSE OR ANY OTHER TRANSFER

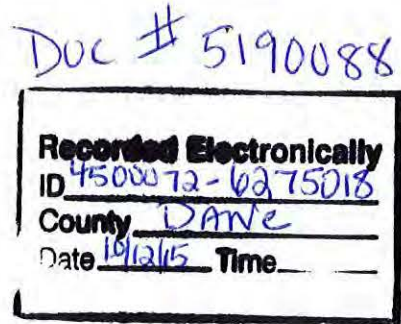
Exhibit "B"

**Smith's Crossing
Commercial Property**

Parcel Number	Lot/Quota	Street Address	Subdivision/Cemetery
081013221362	LOT 001	1462 O'Keeffe Avenue	CSM 11800
081013243382	LOT 001	2531 Smith's Crossing	CSM 10777
081013221432	LOT 002	1450 O'Keeffe Avenue	CSM 11800
081013202672	LOT 002	2594 Leopold Way	CSM 11569
081013243452	LOT 002	2581 Smith's Crossing	CSM 10777
081013127782	LOT 498	1251 O'Keeffe Avenue 1301 Brown Bear Way 2320 Yellow Daisy Lane	SMITH'S CROSSING - 1ST ADDITION
081013221182	LOT 588	2602 Leopold Way 1350 O'Keeffe Avenue 2581 Jenny Wren Trail 2581 Newtown Drive	SMITH'S CROSSING - 1ST ADDITION
081013221292	LOT 589	2601 Leopold Way 1402 O'Keeffe Avenue	SMITH'S CROSSING - 1ST ADDITION
081013221512	LOT 591	2621 Jenny Wren Trail	SMITH'S CROSSING - 1ST ADDITION
081013252032	LOT 593	1470 Don Simon Drive	SMITH'S CROSSING - 2ND ADDITION
081013222092	LOT 599	2570 Jenny Wren Trail	SMITH'S CROSSING - 3RD ADDITION
081012350002	LOT 600	2552 Jenny Wren Trail	SMITH'S CROSSING - 3RD ADDITION
081012350112	LOT 601	2530 Jenny Wren Trail	SMITH'S CROSSING - 3RD ADDITION
081012370022	LOT 602	2464 Jenny Wren Trail	SMITH'S CROSSING - 3RD ADDITION

**SECOND AMENDMENT TO AMENDED
AND RESTATED DECLARATION**

Re: Smith's Crossing



Name and Return Address:
Atty. Gregory J. Paradise
Mohs, MacDonald, Widder, Paradise, &
Van Note
20 N. Carroll Street
Madison, Wisconsin 53703

See attached Exhibits A and B
Parcel Identification No.

THIS SECOND AMENDMENT TO THE AMENDED AND RESTATED DECLARATION (the “**Amendment**”) amends the Amended and Restated Declaration of Conditions, Covenants and Restrictions for Smith’s Crossing, dated March 6, 2014, recorded March 19, 2014 in the office of the Dane County, Wisconsin, Register of Deeds as Document Number 50590189 (the “**Original Declaration**”) as amended by that certain First Amendment to Amended and Restated Declaration dated December 12, 2014 and recorded in the office of the Dane County Wisconsin Register of Deeds as Document Number 5118349 on December 19, 2014 (the “**First Amendment**”). The term “**Declaration**” means the Original Declaration as amended by the First Amendment.

1. **Capitalized Terms.** Capitalized terms which are not otherwise defined herein shall be as defined in the Declaration.
2. **Amendment to Section B-2(A).** Section B-2(A)(i) of the Declaration is hereby amended by adding the following to Section B-2(A)(i) of the Declaration as an additional sentence at the end of such section:

“Despite anything contained herein to the contrary, if any Residential Lot has received or receives approval for use as, or has been or is designated as, a Residential Lot for which multifamily use is approved or permitted by any Architectural Control Committee (whether a Residential Committee or Commercial Committee) then such Residential Lot may be used for multifamily use and the Owner of such Residential Lot will have the right to use such Residential Lot for multifamily use, but at all times in accordance with and subject to the terms of such approval; such Residential Lot will be deemed a Multifamily Lot, and Section B-10)B) shall apply to any such Residential Lot designated for multifamily use as though it were a Commercial Lot rather than Section B-10)A). Despite anything contained herein to the contrary, once a Residential Lot has been designated or approved by one of the Architectural Control Committees as a Residential Lot for which multifamily use is permitted then (a) no amendment may be made to the Declaration to (1) prohibit or limit the approved multifamily use of any such Residential Lot, or (2) otherwise limit the rights of such Residential Lot or its Owner to use such Residential Lot for its approved multifamily use, without first obtaining the prior written consent of the Owner of such Residential Lot and recording such consent in the office of the Register of Deeds for Dane County Wisconsin; and (b) no Architectural Control Committee (whether a Residential Committee, a Commercial Committee, or both acting together) may prohibit, limit, or bar the approved multifamily use of any such Residential Lot so long as it is being used in accordance with the approval granted by the applicable Architectural Control Committee.”

3. **Effect of Amendment.** Except as amended herein, all other terms, covenants and conditions of the Declaration shall remain unchanged.

[SIGNATURES ON FOLLOWING PAGE]

EXHIBIT A

Smith's Cross Residential Property

[see attached]

Exhibit "A"
Smith's Crossing
Residential Property

Parcel Number	Lot/Outlot	Street Address	Subdivision/Cemetery
081013240012	LOT 001	1529 O'Keeffe Avenue	SMITH'S CROSSING
081013221362	LOT 001	1462 O'Keeffe Avenue	CSM 11800
081013207112	LOT 001	2560 New Town Drive	CSM 12713
081013201682	LOT 001	1442 Wild Iris Street	CSM 12187
081013201552	LOT 001	1432 Wild Iris Street	CSM 12186
081013201952	LOT 001	1458 Wild Iris Street	CSM 11972
081013202052	LOT 001	1474 Wild Iris Street	CSM 11971
081013202422	LOT 001	1484 Wild Iris Street	CSM 11836
081013260212	LOT 001	1516 Wild Iris Street	CSM 11828
081013264722	LOT 001	1494 Wild Iris Street	CSM 11778
081013244042	LOT 001	1556 Wild Iris Street	CSM 11571
081013202582	LOT 001	2596 New Town Drive	CSM 11569
081013244362	LOT 001	1562 Wild Iris Street	CSM 11227
081013244472	LOT 001	1576 Wild Iris Street	CSM 11226
081013244582	LOT 001	1582 Wild Iris Street	CSM 11225
081013243382	LOT 001	2531 Smith's Crossing	CSM 10777
081013253152	LOT 001	1501 O'Keeffe Avenue	CSM 13281
081013252492	LOT 001	1512 Don Simon Drive	CSM 12440
081013260272	LOT 001	1536 Wild Iris Street	CSM 11570
081013221432	LOT 002	1450 O'Keeffe Avenue	CSM 11800
081013207202	LOT 002	1331 O'Keeffe Avenue	CSM 12713
081013240122	LOT 002	1541 O'Keeffe Avenue	SMITH'S CROSSING
081013201742	LOT 002	1444 Wild Iris Street	CSM 12187
081013201622	LOT 002	1434 Wild Iris Street	CSM 12186
081013201972	LOT 002	1456 Wild Iris Street	CSM 11972
081013202102	LOT 002	1472 Wild Iris Street	CSM 11971
081013202352	LOT 002	1482 Wild Iris Street	CSM 11836
081013260232	LOT 002	1514 Wild Iris Street	CSM 11828
081013264802	LOT 002	1492 Wild Iris Street	CSM 11778
081013244112	LOT 002	1554 Wild Iris Street	CSM 11571
081013202672	LOT 002	2594 Leopold Way	CSM 11569
081013244382	LOT 002	1560 Wild Iris Street	CSM 11227
081013244492	LOT 002	1574 Wild Iris Street	CSM 11226
081013244602	LOT 002	1580 Wild Iris Street	CSM 11225
081013243452	LOT 002	2581 Smith's Crossing	CSM 10777
081013253302	LOT 002	1509 O'Keeffe Avenue	CSM 13281
081013252622	LOT 002	1502 Don Simon Drive	CSM 12440
081013260352	LOT 002	1534 Wild Iris Street	CSM 11570
081013240232	LOT 003	1553 O'Keeffe Avenue	SMITH'S CROSSING
081013207292	LOT 003	1321 O'Keeffe Avenue	CSM 12713
081013201802	LOT 003	1452 Wild Iris Street	CSM 12187
081013202102	LOT 003	1464 Wild Iris Street	CSM 11971
081013202282	LOT 003	1478 Wild Iris Street	CSM 11836
081013244182	LOT 003	1442 Wild Iris Street	CSM 11571
081013202762	LOT 003	2568 Leopold Way	CSM 11569
081013253452	LOT 003	1620 Wild Iris Street	CSM 13281
081013260432	LOT 003	1522 Wild Iris Street	CSM 11570
081013240342	LOT 004	1565 O'Keeffe Avenue	SMITH'S CROSSING
081013207382	LOT 004	2480 New Town Drive	CSM 12713
081013201862	LOT 004	1554 Wild Iris Street	CSM 12187
081013202202	LOT 004	1462 Wild Iris Street	CSM 11971
081013202212	LOT 004	1476 Wild Iris Street	CSM 11836
081013244252	LOT 004	1540 Wild Iris Street	CSM 11571
081013208022	LOT 004	2530 Leopold Way	CSM 11569

Parcel Number	Lot/Outlot	Street Address	Subdivision/Cemetery
081013260512	LOT 004	1520 Wild Iris Street	CSM 11570
081013240452	LOT 005	1577 O'Keeffe Avenue	SMITH'S CROSSING
081013240562	LOT 006	1589 O'Keeffe Avenue	SMITH'S CROSSING
081013240672	LOT 007	1601 O'Keeffe Avenue	SMITH'S CROSSING
081013240782	LOT 008	1611 O'Keeffe Avenue	SMITH'S CROSSING
081013240892	LOT 009	1621 O'Keeffe Avenue	SMITH'S CROSSING
081013241002	LOT 010	1631 O'Keeffe Avenue	SMITH'S CROSSING
081013241112	LOT 011	1643 O'Keeffe Avenue	SMITH'S CROSSING
081013241222	LOT 012	1657 O'Keeffe Avenue	SMITH'S CROSSING
081013241332	LOT 013	1671 O'Keeffe Avenue	SMITH'S CROSSING
081013241442	LOT 014	1685 O'Keeffe Avenue	SMITH'S CROSSING
081013241552	LOT 015	1699 O'Keeffe Avenue	SMITH'S CROSSING
081013241662	LOT 016	1698 Don Simon Drive	SMITH'S CROSSING
081013241772	LOT 017	1684 Don Simon Drive	SMITH'S CROSSING
081013241882	LOT 018	1670 Don Simon Drive	SMITH'S CROSSING
081013241992	LOT 019	1656 Don Simon Drive	SMITH'S CROSSING
081013242102	LOT 020	1642 Don Simon Drive	SMITH'S CROSSING
081013242212	LOT 021	1628 Don Simon Drive	SMITH'S CROSSING
081013242322	LOT 022	1614 Don Simon Drive	SMITH'S CROSSING
081013242432	LOT 023	1600 Don Simon Drive	SMITH'S CROSSING
081013242542	LOT 024	1588 Don Simon Drive	SMITH'S CROSSING
081013242652	LOT 025	1576 Don Simon Drive	SMITH'S CROSSING
081013242762	LOT 026	1564 Don Simon Drive	SMITH'S CROSSING
081013242872	LOT 027	1552 Don Simon Drive	SMITH'S CROSSING
081013242982	LOT 028	1540 Don Simon Drive	SMITH'S CROSSING
081013243092	LOT 029	1528 Don Simon Drive	SMITH'S CROSSING
081013243532	LOT 033	1501-1519 Don Simon Drive	SMITH'S CROSSING
081013243642	LOT 034	1501-1519 Don Simon Drive	SMITH'S CROSSING
081013243752	LOT 035	1501-1519 Don Simon Drive	SMITH'S CROSSING
081013243862	LOT 036	1501-1519 Don Simon Drive	SMITH'S CROSSING
081013243972	LOT 037	1501-1519 Don Simon Drive	SMITH'S CROSSING
081013260082	LOT 038	2501-2529 Leopold Way	SMITH'S CROSSING
081013244672	LOT 047	1573 Wild Iris Street 1552 Blue Sky Drive	SMITH'S CROSSING
081013244782	LOT 048	1579 Wild Iris Street	SMITH'S CROSSING
081013244892	LOT 049	1585 Wild Iris Street	SMITH'S CROSSING
081013245002	LOT 050	1591 Wild Iris Street	SMITH'S CROSSING
081013245112	LOT 051	1597 Wild Iris Street 1551 Don Simon Drive	SMITH'S CROSSING
081013245222	LOT 052	1563 Don Simon Drive	SMITH'S CROSSING
081013245332	LOT 053	1575 Don Simon Drive	SMITH'S CROSSING
081013245442	LOT 054	1587 Don Simon Drive	SMITH'S CROSSING
081013245552	LOT 055	1599 Don Simon Drive	SMITH'S CROSSING
081013245662	LOT 056	1603 Don Simon Drive	SMITH'S CROSSING
081013245772	LOT 057	1615 Don Simon Drive	SMITH'S CROSSING
081013245882	LOT 058	1627 Don Simon Drive	SMITH'S CROSSING
081013245992	LOT 059	1638 Blue Sky Drive	SMITH'S CROSSING
081013246102	LOT 060	1624 Blue Sky Drive	SMITH'S CROSSING
081013246212	LOT 061	1612 Blue Sky Drive	SMITH'S CROSSING
081013246322	LOT 062	1606 Blue Sky Drive	SMITH'S CROSSING
081013246432	LOT 063	1588 Blue Sky Drive	SMITH'S CROSSING
081013246542	LOT 064	1564 Blue Sky Drive	SMITH'S CROSSING
081013246652	LOT 065	2589 Prairie Dog Drive	SMITH'S CROSSING
081013246762	LOT 066	2575 Prairie Dog Drive	SMITH'S CROSSING
081013246872	LOT 067	2563 Prairie Dog Drive	SMITH'S CROSSING
081013246982	LOT 068	2551 Prairie Dog Drive 1652 Blue Sky Drive	SMITH'S CROSSING
081013260592	LOT 069	1607 Sky Blue Drive 1567 Thoreau Drive	SMITH'S CROSSING
081013260702	LOT 070	1619 Sky Blue Drive	SMITH'S CROSSING

Parcel Number	Lot/Outlot	Street Address	Subdivision/Cemetery
081013260812	LOT 071	1631 Sky Blue Drive	SMITH'S CROSSING
081013260922	LOT 072	1643 Sky Blue Drive	SMITH'S CROSSING
081013261032	LOT 073	1655 Sky Blue Drive	SMITH'S CROSSING
081013305042	LOT 074	1664 Sky Blue Drive	SMITH'S CROSSING
081013305152	LOT 075	1678 Sky Blue Drive	SMITH'S CROSSING
081013305262	LOT 076	1686 Sky Blue Drive	SMITH'S CROSSING
081013305372	LOT 077	1692 Sky Blue Drive	SMITH'S CROSSING
081013261182	LOT 078	1574 Thoreau Drive	SMITH'S CROSSING
081013261292	LOT 079	1520 Thoreau Drive	SMITH'S CROSSING
081013261402	LOT 080	1526 Thoreau Drive	SMITH'S CROSSING
081013261512	LOT 081	1532 Thoreau Drive	SMITH'S CROSSING
081013261622	LOT 082	1538 Thoreau Drive	SMITH'S CROSSING
081013261732	LOT 083	1544 Thoreau Drive	SMITH'S CROSSING
081013261842	LOT 084	1550 Thoreau Drive	SMITH'S CROSSING
081013261952	LOT 085	1556 Thoreau Drive	SMITH'S CROSSING
081013262062	LOT 086	1562 Thoreau Drive	SMITH'S CROSSING
081013247172	LOT 087	1568 Thoreau Drive	SMITH'S CROSSING
081013247282	LOT 088	1574 Thoreau Drive 1583 Blue Sky Drive	SMITH'S CROSSING
081013247392	LOT 089	1567 Wild Iris Street 1559 Blue Sky Drive	SMITH'S CROSSING
081013247502	LOT 090	1561 Wild Iris Street	SMITH'S CROSSING
081013247612	LOT 091	1555 Wild Iris Street	SMITH'S CROSSING
081013262222	LOT 092	1549 Wild Iris Street	SMITH'S CROSSING
081013262332	LOT 093	1543 Wild Iris Street	SMITH'S CROSSING
081013262442	LOT 094	1537 Wild Iris Street	SMITH'S CROSSING
081013262552	LOT 095	1531 Wild Iris Street	SMITH'S CROSSING
081013262662	LOT 096	1525 Wild Iris Street	SMITH'S CROSSING
081013262772	LOT 097	1519 Wild Iris Street	SMITH'S CROSSING
081013262882	LOT 098	1513 Wild Iris Street	SMITH'S CROSSING
081013262992	LOT 099	1501 Wild Iris Street 2495 Leopold Way	SMITH'S CROSSING
081013263102	LOT 100	2489 Leopold Way	SMITH'S CROSSING
081013263212	LOT 101	2483 Leopold Way	SMITH'S CROSSING
081013263322	LOT 102	2477 Leopold Way	SMITH'S CROSSING
081013263432	LOT 103	2471 Leopold Way 1502 Thoreau Drive	SMITH'S CROSSING
081013263542	LOT 104	2460 Leopold Way	SMITH'S CROSSING
081013263652	LOT 105	2472 Leopold Way	SMITH'S CROSSING
081013263762	LOT 106	2478 Leopold Way	SMITH'S CROSSING
081013263872	LOT 107	2484 Leopold Way	SMITH'S CROSSING
081013263982	LOT 108	2490 Leopold Way	SMITH'S CROSSING
081013264092	LOT 109	2496 Leopold Way 1499 Wild Iris Street	SMITH'S CROSSING
081013264202	LOT 110	1491 Wild Iris Street	SMITH'S CROSSING
081013264312	LOT 111	1487 Wild Iris Street	SMITH'S CROSSING
081013264422	LOT 112	1483 Wild Iris Street	SMITH'S CROSSING
081013264532	LOT 113	1479 Wild Iris Street	SMITH'S CROSSING
081013264642	LOT 114	1475 Wild Iris Street	SMITH'S CROSSING
081013200052	LOT 115	1471 Wild Iris Street	SMITH'S CROSSING
081013200162	LOT 116	1467 Wild Iris Street	SMITH'S CROSSING
081013200272	LOT 117	1463 Wild Iris Street	SMITH'S CROSSING
081013200382	LOT 118	1459 Wild Iris Street	SMITH'S CROSSING
081013200492	LOT 119	1451 Wild Iris Street	SMITH'S CROSSING
081013200602	LOT 120	1447 Wild Iris Street	SMITH'S CROSSING
081013200712	LOT 121	1443 Wild Iris Street	SMITH'S CROSSING
081013200822	LOT 122	1439 Wild Iris Street	SMITH'S CROSSING
081013200932	LOT 123	1435 Wild Iris Street	SMITH'S CROSSING
081013201042	LOT 124	1431 Wild Iris Street	SMITH'S CROSSING
081013201152	LOT 125	1427 Wild Iris Street	SMITH'S CROSSING

Parcel Number	Lot/Outlot	Street Address	Subdivision/Cemetery
081013201262	LOT 126	1423 Wild Iris Street	SMITH'S CROSSING
081013201372	LOT 127	1419 Wild Iris Street	SMITH'S CROSSING
081013201482	LOT 128	1400-1408 Wild Iris Street	SMITH'S CROSSING
081013264882	LOT 138	2502-2528 Leopold Way	SMITH'S CROSSING
081013202492	LOT 139	1421 Smithfield Drive	SMITH'S CROSSING
081013326012	LOT 144	2689 Koshkonong Way 1701 O'Keeffe Avenue	SMITH'S CROSSING - 1ST ADDITION
081013326122	LOT 145	1705 O'Keeffe Avenue	SMITH'S CROSSING - 1ST ADDITION
081013326232	LOT 146	1709 O'Keeffe Avenue	SMITH'S CROSSING - 1ST ADDITION
081013326342	LOT 147	1713 O'Keeffe Avenue	SMITH'S CROSSING - 1ST ADDITION
081013326452	LOT 148	1717 O'Keeffe Avenue	SMITH'S CROSSING - 1ST ADDITION
081013326562	LOT 149	1721 O'Keeffe Avenue	SMITH'S CROSSING - 1ST ADDITION
081013326672	LOT 150	1725 O'Keeffe Avenue	SMITH'S CROSSING - 1ST ADDITION
081013326782	LOT 151	2861 Koshkonong Way 2697 Fair Pheasant Way	SMITH'S CROSSING - 1ST ADDITION
081013326892	LOT 152	2691 Fair Pheasant Way	SMITH'S CROSSING - 1ST ADDITION
081013327002	LOT 153	2685 Fair Pheasant Way	SMITH'S CROSSING - 1ST ADDITION
081013327112	LOT 154	2679 Fair Pheasant Way	SMITH'S CROSSING - 1ST ADDITION
081013327222	LOT 155	2673 Fair Pheasant Way	SMITH'S CROSSING - 1ST ADDITION
081013327332	LOT 156	2667 Fair Pheasant Way	SMITH'S CROSSING - 1ST ADDITION
081013327442	LOT 157	2661 Fair Pheasant Way	SMITH'S CROSSING - 1ST ADDITION
081013327552	LOT 158	2655 Fair Pheasant Way	SMITH'S CROSSING - 1ST ADDITION
081013327662	LOT 159	2649 Fair Pheasant Way	SMITH'S CROSSING - 1ST ADDITION
081013327772	LOT 160	2645 Fair Pheasant Way	SMITH'S CROSSING - 1ST ADDITION
081013327882	LOT 161	2641 Fair Pheasant Way	SMITH'S CROSSING - 1ST ADDITION
081013327992	LOT 162	2637 Fair Pheasant Way	SMITH'S CROSSING - 1ST ADDITION
081013328102	LOT 163	2633 Fair Pheasant Way	SMITH'S CROSSING - 1ST ADDITION
081013328212	LOT 164	2629 Fair Pheasant Way	SMITH'S CROSSING - 1ST ADDITION
081013328322	LOT 165	2625 Fair Pheasant Way	SMITH'S CROSSING - 1ST ADDITION
081013328432	LOT 166	2621 Fair Pheasant Way	SMITH'S CROSSING - 1ST ADDITION
081013328542	LOT 167	2617 Fair Pheasant Way	SMITH'S CROSSING - 1ST ADDITION
081013328652	LOT 168	2613 Fair Pheasant Way	SMITH'S CROSSING - 1ST ADDITION
081013328762	LOT 169	2609 Fair Pheasant Way	SMITH'S CROSSING - 1ST ADDITION
081013328872	LOT 170	2605 Fair Pheasant Way	SMITH'S CROSSING - 1ST ADDITION
081013328982	LOT 171	2601 Fair Pheasant Way 1802 Emerson Street	SMITH'S CROSSING - 1ST ADDITION
081013329092	LOT 172	2602 Fair Pheasant Way 1782 Emerson Street	SMITH'S CROSSING - 1ST ADDITION
081013329202	LOT 173	2606 Fair Pheasant Way	SMITH'S CROSSING - 1ST ADDITION
081013329312	LOT 174	2610 Fair Pheasant Way	SMITH'S CROSSING - 1ST ADDITION
081013329422	LOT 175	2614 Fair Pheasant Way	SMITH'S CROSSING - 1ST ADDITION
081013329532	LOT 176	2620 Fair Pheasant Way	SMITH'S CROSSING - 1ST ADDITION
081013329642	LOT 177	2628 Fair Pheasant Way	SMITH'S CROSSING - 1ST ADDITION
081013329752	LOT 178	2636 Fair Pheasant Way	SMITH'S CROSSING - 1ST ADDITION
081013329862	LOT 179	2642 Fair Pheasant Way	SMITH'S CROSSING - 1ST ADDITION
081013329972	LOT 180	2648 Fair Pheasant Way	SMITH'S CROSSING - 1ST ADDITION
081013330082	LOT 181	2654 Fair Pheasant Way	SMITH'S CROSSING - 1ST ADDITION
081013330192	LOT 182	2660 Fair Pheasant Way	SMITH'S CROSSING - 1ST ADDITION
081013330302	LOT 183	2690 Fair Pheasant Way	SMITH'S CROSSING - 1ST ADDITION
081013330412	LOT 184	2698 Fair Pheasant Way 2673 Koshkonong Way	SMITH'S CROSSING - 1ST ADDITION
081013330522	LOT 185	2665 Koshkonong Way	SMITH'S CROSSING - 1ST ADDITION
081013330632	LOT 186	2657 Koshkonong Way	SMITH'S CROSSING - 1ST ADDITION
081013330742	LOT 187	2649 Koshkonong Way	SMITH'S CROSSING - 1ST ADDITION
081013330852	LOT 188	2641 Koshkonong Way	SMITH'S CROSSING - 1ST ADDITION
081013330962	LOT 189	2633 Koshkonong Way	SMITH'S CROSSING - 1ST ADDITION
081013331072	LOT 190	2625 Koshkonong Way	SMITH'S CROSSING - 1ST ADDITION
081013331182	LOT 191	2617 Koshkonong Way	SMITH'S CROSSING - 1ST ADDITION
081013331292	LOT 192	2609 Koshkonong Way 1766 Emerson Street	SMITH'S CROSSING - 1ST ADDITION

Parcel Number	Lot/Outlot	Street Address	Subdivision/Cemetery
081013331402	LOT 193	2610 Koshkonong Way 1750 Emerson Street	SMITH'S CROSSING - 1ST ADDITION
081013331512	LOT 194	2618 Koshkonong Way	SMITH'S CROSSING - 1ST ADDITION
081013331622	LOT 195	2642 Koshkonong Way	SMITH'S CROSSING - 1ST ADDITION
081013331732	LOT 196	2658 Koshkonong Way	SMITH'S CROSSING - 1ST ADDITION
081013331842	LOT 197	2666 Koshkonong Way	SMITH'S CROSSING - 1ST ADDITION
081013331952	LOT 198	2674 Koshkonong Way 2685 Sweet Sparrow Place	SMITH'S CROSSING - 1ST ADDITION
081013332062	LOT 199	2661 Sweet Sparrow Place 1702 Emerson Street	SMITH'S CROSSING - 1ST ADDITION
081013332172	LOT 200	1718 Emerson Street	SMITH'S CROSSING - 1ST ADDITION
081013332282	LOT 201	1734 Emerson Street	SMITH'S CROSSING - 1ST ADDITION
081013332392	LOT 202	2690 Koshkonong Way	SMITH'S CROSSING - 1ST ADDITION
081013332502	LOT 203	2686 Koshkonong Way	SMITH'S CROSSING - 1ST ADDITION
081013332612	LOT 204	2682 Koshkonong Way 2686 Sweet Sparrow Place	SMITH'S CROSSING - 1ST ADDITION
081013332722	LOT 205	2674 Sweet Sparrow Place	SMITH'S CROSSING - 1ST ADDITION
081013332832	LOT 206	2662 Sweet Sparrow Place	SMITH'S CROSSING - 1ST ADDITION
081013332942	LOT 207	2650 Sweet Sparrow Place	SMITH'S CROSSING - 1ST ADDITION
081013333052	LOT 208	2638 Sweet Sparrow Place	SMITH'S CROSSING - 1ST ADDITION
081013333162	LOT 209	2626 Sweet Sparrow Place	SMITH'S CROSSING - 1ST ADDITION
081013333272	LOT 210	2614 Sweet Sparrow Place	SMITH'S CROSSING - 1ST ADDITION
081013333382	LOT 211	2602 Sweet Sparrow Place	SMITH'S CROSSING - 1ST ADDITION
081013333492	LOT 212	2601 Sweet Sparrow Place	SMITH'S CROSSING - 1ST ADDITION
081013333602	LOT 213	2625 Sweet Sparrow Place	SMITH'S CROSSING - 1ST ADDITION
081013333712	LOT 214	2637 Sweet Sparrow Place 1731 Emerson Street	SMITH'S CROSSING - 1ST ADDITION
081013333822	LOT 215	1739 Emerson Street	SMITH'S CROSSING - 1ST ADDITION
081013333932	LOT 216	1747 Emerson Street 2602 Koshkonong Way	SMITH'S CROSSING - 1ST ADDITION
081013306072	LOT 217	2502 Koshkonong Way	SMITH'S CROSSING - 1ST ADDITION
081013306182	LOT 218	2402 Koshkonong Way	SMITH'S CROSSING - 1ST ADDITION
081013420092	LOT 219	2292 Koshkonong Way	SMITH'S CROSSING - 1ST ADDITION
081013420202	LOT 220	2282 Koshkonong Way	SMITH'S CROSSING - 1ST ADDITION
081013420312	LOT 221	2272 Koshkonong Way	SMITH'S CROSSING - 1ST ADDITION
081013420422	LOT 222	2262 Koshkonong Way	SMITH'S CROSSING - 1ST ADDITION
081013420532	LOT 223	2252 Koshkonong Way	SMITH'S CROSSING - 1ST ADDITION
081013140042	LOT 224	2242 Koshkonong Way	SMITH'S CROSSING - 1ST ADDITION
081013140152	LOT 225	2232 Koshkonong Way	SMITH'S CROSSING - 1ST ADDITION
081013140262	LOT 226	2222 Koshkonong Way	SMITH'S CROSSING - 1ST ADDITION
081013140372	LOT 227	2212 Koshkonong Way	SMITH'S CROSSING - 1ST ADDITION
081013140482	LOT 228	2202 Koshkonong Way	SMITH'S CROSSING - 1ST ADDITION
081013140592	LOT 229	2198 Koshkonong Way	SMITH'S CROSSING - 1ST ADDITION
081013140702	LOT 230	2182 Koshkonong Way	SMITH'S CROSSING - 1ST ADDITION
081013140812	LOT 231	2166 Koshkonong Way	SMITH'S CROSSING - 1ST ADDITION
081013140922	LOT 232	2150 Koshkonong Way	SMITH'S CROSSING - 1ST ADDITION
081013141032	LOT 233	2134 Koshkonong Way	SMITH'S CROSSING - 1ST ADDITION
081013141142	LOT 234	2301 Leopold Way 2301 Butterfly Circle	SMITH'S CROSSING - 1ST ADDITION
081013141252	LOT 235	2307 Butterfly Circle	SMITH'S CROSSING - 1ST ADDITION
081013141362	LOT 236	2313 Butterfly Circle	SMITH'S CROSSING - 1ST ADDITION
081013141472	LOT 237	2319 Butterfly Circle	SMITH'S CROSSING - 1ST ADDITION
081013141582	LOT 238	2325 Butterfly Circle	SMITH'S CROSSING - 1ST ADDITION
081013141692	LOT 239	2331 Butterfly Circle	SMITH'S CROSSING - 1ST ADDITION
081013141802	LOT 240	2337 Butterfly Circle	SMITH'S CROSSING - 1ST ADDITION
081013141912	LOT 241	2343 Butterfly Circle	SMITH'S CROSSING - 1ST ADDITION
081013142022	LOT 242	2349 Butterfly Circle	SMITH'S CROSSING - 1ST ADDITION
081013142132	LOT 243	2355 Butterfly Circle	SMITH'S CROSSING - 1ST ADDITION
081013142242	LOT 244	2361 Butterfly Circle	SMITH'S CROSSING - 1ST ADDITION
081013142352	LOT 245	2367 Butterfly Circle	SMITH'S CROSSING - 1ST ADDITION

Parcel Number	Lot/Outlot	Street Address	Subdivision/Cemetery
081013266062	LOT 246	2373 Butterfly Circle	SMITH'S CROSSING - 1ST ADDITION
081013266172	LOT 247	2379 Butterfly Circle	SMITH'S CROSSING - 1ST ADDITION
081013266282	LOT 248	2385 Butterfly Circle	SMITH'S CROSSING - 1ST ADDITION
081013266392	LOT 249	2391 Butterfly Circle	SMITH'S CROSSING - 1ST ADDITION
081013266502	LOT 250	2397 Butterfly Circle 2413 Leopold Way	SMITH'S CROSSING - 1ST ADDITION
081013334112	LOT 251	2601 Koshkonong Way 175 Emerson Street	SMITH'S CROSSING - 1ST ADDITION
081013334222	LOT 252	1763 Emerson Street	SMITH'S CROSSING - 1ST ADDITION
081013334332	LOT 253	1771 Emerson Street	SMITH'S CROSSING - 1ST ADDITION
081013334442	LOT 254	1779 Emerson Street	SMITH'S CROSSING - 1ST ADDITION
081013334552	LOT 255	1803 Emerson Street	SMITH'S CROSSING - 1ST ADDITION
081013306362	LOT 256	2351 Koshkonong Way	SMITH'S CROSSING - 1ST ADDITION
081013420672	LOT 257	2341 Koshkonong Way	SMITH'S CROSSING - 1ST ADDITION
081013420782	LOT 258	2321 Koshkonong Way	SMITH'S CROSSING - 1ST ADDITION
081013420892	LOT 259	2301 Koshkonong Way	SMITH'S CROSSING - 1ST ADDITION
081013421002	LOT 260	2291 Koshkonong Way	SMITH'S CROSSING - 1ST ADDITION
081013421112	LOT 261	2281 Koshkonong Way	SMITH'S CROSSING - 1ST ADDITION
081013421222	LOT 262	2271 Koshkonong Way	SMITH'S CROSSING - 1ST ADDITION
081013421332	LOT 263	2261 Koshkonong Way	SMITH'S CROSSING - 1ST ADDITION
081013421442	LOT 264	2251 Koshkonong Way	SMITH'S CROSSING - 1ST ADDITION
081013421552	LOT 265	2241 Koshkonong Way	SMITH'S CROSSING - 1ST ADDITION
081013421662	LOT 266	2231 Koshkonong Way	SMITH'S CROSSING - 1ST ADDITION
081013421772	LOT 267	2221 Koshkonong Way	SMITH'S CROSSING - 1ST ADDITION
081013142482	LOT 268	2211 Koshkonong Way 2181 Cherry Crest Court	SMITH'S CROSSING - 1ST ADDITION
081013160092	LOT 269	2171 Cherry Crest Court	SMITH'S CROSSING - 1ST ADDITION
081013160202	LOT 270	2161 Cherry Crest Court	SMITH'S CROSSING - 1ST ADDITION
081013160312	LOT 271	2162 Cherry Crest Court	SMITH'S CROSSING - 1ST ADDITION
081013142622	LOT 272	2172 Cherry Crest Court	SMITH'S CROSSING - 1ST ADDITION
081013142732	LOT 273	2182 Cherry Crest Court 2201 Koshkonong Way	SMITH'S CROSSING - 1ST ADDITION
081013142842	LOT 274	2191 Winding Stream Way	SMITH'S CROSSING - 1ST ADDITION
081013142952	LOT 275	2181 Winding Stream Way	SMITH'S CROSSING - 1ST ADDITION
081013143062	LOT 276	2171 Winding Stream Way	SMITH'S CROSSING - 1ST ADDITION
081013143172	LOT 277	2161 Winding Stream Way	SMITH'S CROSSING - 1ST ADDITION
081013160482	LOT 278	2151 Winding Stream Way	SMITH'S CROSSING - 1ST ADDITION
081013160592	LOT 279	2141 Winding Stream Way	SMITH'S CROSSING - 1ST ADDITION
081013160702	LOT 280	2133 Winding Stream Way	SMITH'S CROSSING - 1ST ADDITION
081013160812	LOT 281	2125 Winding Stream Way	SMITH'S CROSSING - 1ST ADDITION
081013160922	LOT 282	2117 Winding Stream Way	SMITH'S CROSSING - 1ST ADDITION
081013161032	LOT 283	2109 Winding Stream Way	SMITH'S CROSSING - 1ST ADDITION
081013161142	LOT 284	2101 Winding Stream Way	SMITH'S CROSSING - 1ST ADDITION
081013161252	LOT 285	2091 Winding Stream Way	SMITH'S CROSSING - 1ST ADDITION
081013161362	LOT 286	2087 Winding Stream Way	SMITH'S CROSSING - 1ST ADDITION
081013161472	LOT 287	2083 Winding Stream Way	SMITH'S CROSSING - 1ST ADDITION
081013161582	LOT 288	2079 Winding Stream Way	SMITH'S CROSSING - 1ST ADDITION
081013161692	LOT 289	2075 Winding Stream Way	SMITH'S CROSSING - 1ST ADDITION
081013161802	LOT 290	2071 Winding Stream Way	SMITH'S CROSSING - 1ST ADDITION
081013161912	LOT 291	2067 Winding Stream Way	SMITH'S CROSSING - 1ST ADDITION
081013162022	LOT 292	2063 Winding Stream Way	SMITH'S CROSSING - 1ST ADDITION
081013162132	LOT 293	2059 Winding Stream Way	SMITH'S CROSSING - 1ST ADDITION
081013162242	LOT 294	2055 Winding Stream Way	SMITH'S CROSSING - 1ST ADDITION
081013162352	LOT 295	2051 Winding Stream Way	SMITH'S CROSSING - 1ST ADDITION
081013162462	LOT 296	2052 Winding Stream Way	SMITH'S CROSSING - 1ST ADDITION
081013162572	LOT 297	2060 Winding Stream Way	SMITH'S CROSSING - 1ST ADDITION
081013162682	LOT 298	2068 Winding Stream Way	SMITH'S CROSSING - 1ST ADDITION
081013162792	LOT 299	2072 Winding Stream Way	SMITH'S CROSSING - 1ST ADDITION
081013162902	LOT 300	2076 Winding Stream Way	SMITH'S CROSSING - 1ST ADDITION
081013163012	LOT 301	2084 Winding Stream Way	SMITH'S CROSSING - 1ST ADDITION

Parcel Number	Lot/Outlot	Street Address	Subdivision/Cemetery
081013163122	LOT 302	2092 Winding Stream Way 1491 Wildflower Way	SMITH'S CROSSING - 1ST ADDITION
081013163232	LOT 303	1451 Wildflower Way 2091 Italianate Drive	SMITH'S CROSSING - 1ST ADDITION
081013163342	LOT 304	2081 Italianate Drive	SMITH'S CROSSING - 1ST ADDITION
081013163452	LOT 305	2071 Italianate Drive	SMITH'S CROSSING - 1ST ADDITION
081013163562	LOT 306	2061 Italianate Drive	SMITH'S CROSSING - 1ST ADDITION
081013163672	LOT 307	1492 Wildflower Way 2102 Winding Stream Way	SMITH'S CROSSING - 1ST ADDITION
081013163782	LOT 308	2110 Winding Stream Way	SMITH'S CROSSING - 1ST ADDITION
081013163892	LOT 309	2118 Winding Stream Way	SMITH'S CROSSING - 1ST ADDITION
081013164002	LOT 310	2128 Winding Stream Way	SMITH'S CROSSING - 1ST ADDITION
081013164112	LOT 311	2138 Winding Stream Way	SMITH'S CROSSING - 1ST ADDITION
081013164222	LOT 312	2148 Winding Stream Way	SMITH'S CROSSING - 1ST ADDITION
081013164332	LOT 313	2158 Winding Stream Way	SMITH'S CROSSING - 1ST ADDITION
081013143342	LOT 314	2168 Winding Stream Way	SMITH'S CROSSING - 1ST ADDITION
081013143452	LOT 315	1493 Brown Bear Way	SMITH'S CROSSING - 1ST ADDITION
081013143562	LOT 316	1481 Brown Bear Way 2193 Corbet Street	SMITH'S CROSSING - 1ST ADDITION
081013143672	LOT 317	2187 Corbet Street	SMITH'S CROSSING - 1ST ADDITION
081013143782	LOT 318	2181 Corbet Street 2191 Italianate Drive	SMITH'S CROSSING - 1ST ADDITION
081013143892	LOT 319	2181 Italianate Drive	SMITH'S CROSSING - 1ST ADDITION
081013164502	LOT 320	2171 Italianate Drive	SMITH'S CROSSING - 1ST ADDITION
081013164612	LOT 321	2161 Italianate Drive	SMITH'S CROSSING - 1ST ADDITION
081013164722	LOT 322	2151 Italianate Drive	SMITH'S CROSSING - 1ST ADDITION
081013164832	LOT 323	2141 Italianate Drive	SMITH'S CROSSING - 1ST ADDITION
081013164942	LOT 324	2131 Italianate Drive	SMITH'S CROSSING - 1ST ADDITION
081013165052	LOT 325	2121 Italianate Drive	SMITH'S CROSSING - 1ST ADDITION
081013165162	LOT 326	2111 Italianate Drive	SMITH'S CROSSING - 1ST ADDITION
081013165272	LOT 327	2101 Italianate Drive 1452 Wildflower Way	SMITH'S CROSSING - 1ST ADDITION
081013144082	LOT 328	1421 Brown Bear Way 2196 Corbet Street 2194 Corbet Street	SMITH'S CROSSING - 1ST ADDITION
081013120092	LOT 329	2188 Corbet Street	SMITH'S CROSSING - 1ST ADDITION
081013120202	LOT 330	2182 Corbet Street	SMITH'S CROSSING - 1ST ADDITION
081013120312	LOT 331	2176 Corbet Street	SMITH'S CROSSING - 1ST ADDITION
081013120422	LOT 332	2170 Corbet Street	SMITH'S CROSSING - 1ST ADDITION
081013120532	LOT 333	2164 Corbet Street	SMITH'S CROSSING - 1ST ADDITION
081013120642	LOT 334	2158 Corbet Street	SMITH'S CROSSING - 1ST ADDITION
081013120752	LOT 335	2152 Corbet Street	SMITH'S CROSSING - 1ST ADDITION
081013120862	LOT 336	2155 Leopold Way	SMITH'S CROSSING - 1ST ADDITION
081013120972	LOT 337	2159 Leopold Way	SMITH'S CROSSING - 1ST ADDITION
081013121082	LOT 338	2163 Leopold Way	SMITH'S CROSSING - 1ST ADDITION
081013121192	LOT 339	2167 Leopold Way	SMITH'S CROSSING - 1ST ADDITION
081013121302	LOT 340	2171 Leopold Way	SMITH'S CROSSING - 1ST ADDITION
081013121412	LOT 341	2177 Leopold Way	SMITH'S CROSSING - 1ST ADDITION
081013121522	LOT 342	2183 Leopold Way	SMITH'S CROSSING - 1ST ADDITION
081013121632	LOT 343	2189 Leopold Way	SMITH'S CROSSING - 1ST ADDITION
081013121742	LOT 344	2193 Leopold Way 2195 Leopold Way 2197 Leopold Way 2199 Leopold Way 1401 Brown Bear Way	SMITH'S CROSSING - 1ST ADDITION
081013144252	LOT 345	1402 Brown Bear Way 2201 Leopold Way 2203 Leopold Way 2205 Leopold Way 2207 Leopold Way	SMITH'S CROSSING - 1ST ADDITION

Parcel Number	Lot/Outlot	Street Address	Subdivision/Cemetery
081013144362	LOT 346	1422 Brown Bear Way	SMITH'S CROSSING - 1ST ADDITION
081013144472	LOT 347	1442 Brown Bear Way	SMITH'S CROSSING - 1ST ADDITION
081013144582	LOT 348	1462 Brown Bear Way	SMITH'S CROSSING - 1ST ADDITION
081013144692	LOT 349	1482 Brown Bear Way	SMITH'S CROSSING - 1ST ADDITION
081013144802	LOT 350	1492 Brown Bear Way 2180 Winding Stream Way	SMITH'S CROSSING - 1ST ADDITION
081013144912	LOT 351	2186 Winding Stream Way	SMITH'S CROSSING - 1ST ADDITION
081013145022	LOT 352	2192 Winding Stream Way	SMITH'S CROSSING - 1ST ADDITION
081013145132	LOT 353	2198 Winding Stream Way 2197 Koshkonong Way	SMITH'S CROSSING - 1ST ADDITION
081013145242	LOT 354	2181 Koshkonong Way	SMITH'S CROSSING - 1ST ADDITION
081013145352	LOT 355	2185 Koshkonong Way	SMITH'S CROSSING - 1ST ADDITION
081013145462	LOT 356	2149 Koshkonong Way	SMITH'S CROSSING - 1ST ADDITION
081013145572	LOT 357	2133 Koshkonong Way	SMITH'S CROSSING - 1ST ADDITION
081013145682	LOT 358	2117 Koshkonong Way	SMITH'S CROSSING - 1ST ADDITION
081013145792	LOT 359	2101 Koshkonong Way 2251 Leopold Way	SMITH'S CROSSING - 1ST ADDITION
081013145902	LOT 360	2338 Butterfly Circle 2310 Butterfly Circle	SMITH'S CROSSING - 1ST ADDITION
081013146012	LOT 361	2342 Butterfly Circle	SMITH'S CROSSING - 1ST ADDITION
081013146122	LOT 362	2346 Butterfly Circle	SMITH'S CROSSING - 1ST ADDITION
081013146232	LOT 363	2350 Butterfly Circle	SMITH'S CROSSING - 1ST ADDITION
081013146342	LOT 364	2354 Butterfly Circle	SMITH'S CROSSING - 1ST ADDITION
081013146452	LOT 365	2358 Butterfly Circle	SMITH'S CROSSING - 1ST ADDITION
081013146562	LOT 366	2362 Butterfly Circle	SMITH'S CROSSING - 1ST ADDITION
081013266672	LOT 367	2366 Butterfly Circle	SMITH'S CROSSING - 1ST ADDITION
081013266782	LOT 368	2370 Butterfly Circle	SMITH'S CROSSING - 1ST ADDITION
081013266892	LOT 369	2382 Butterfly Circle	SMITH'S CROSSING - 1ST ADDITION
081013267002	LOT 370	2397 Leopold Way 2396 Butterfly Circle	SMITH'S CROSSING - 1ST ADDITION
081013267112	LOT 371	2389 Leopold Way	SMITH'S CROSSING - 1ST ADDITION
081013267222	LOT 372	2381 Leopold Way	SMITH'S CROSSING - 1ST ADDITION
081013267332	LOT 373	2373 Leopold Way	SMITH'S CROSSING - 1ST ADDITION
081013267442	LOT 374	2365 Leopold Way	SMITH'S CROSSING - 1ST ADDITION
081013267552	LOT 375	2357 Leopold Way	SMITH'S CROSSING - 1ST ADDITION
081013146762	LOT 376	2349 Leopold Way	SMITH'S CROSSING - 1ST ADDITION
081013146872	LOT 377	2341 Leopold Way	SMITH'S CROSSING - 1ST ADDITION
081013146982	LOT 378	2333 Leopold Way	SMITH'S CROSSING - 1ST ADDITION
081013147092	LOT 379	2325 Leopold Way	SMITH'S CROSSING - 1ST ADDITION
081013147202	LOT 380	2317 Leopold Way	SMITH'S CROSSING - 1ST ADDITION
081013147312	LOT 381	2309 Leopold Way 2302 Butterfly Circle	SMITH'S CROSSING - 1ST ADDITION
081013147422	LOT 382	2302 Leopold Way	SMITH'S CROSSING - 1ST ADDITION
081013147532	LOT 383	2312 Leopold Way	SMITH'S CROSSING - 1ST ADDITION
081013147642	LOT 384	2322 Leopold Way	SMITH'S CROSSING - 1ST ADDITION
081013147752	LOT 385	2332 Leopold Way	SMITH'S CROSSING - 1ST ADDITION
081013147862	LOT 386	2342 Leopold Way	SMITH'S CROSSING - 1ST ADDITION
081013267672	LOT 387	2352 Leopold Way	SMITH'S CROSSING - 1ST ADDITION
081013267782	LOT 388	2362 Leopold Way	SMITH'S CROSSING - 1ST ADDITION
081013267892	LOT 389	2372 Leopold Way	SMITH'S CROSSING - 1ST ADDITION
081013268002	LOT 390	2382 Leopold Way	SMITH'S CROSSING - 1ST ADDITION
081013268112	LOT 391	2392 Leopold Way	SMITH'S CROSSING - 1ST ADDITION
081013268222	LOT 392	2402 Leopold Way	SMITH'S CROSSING - 1ST ADDITION
081013268332	LOT 393	2408 Leopold Way	SMITH'S CROSSING - 1ST ADDITION
081013268442	LOT 394	2414 Leopold Way	SMITH'S CROSSING - 1ST ADDITION
081013268552	LOT 395	2420 Leopold Way	SMITH'S CROSSING - 1ST ADDITION
081013268662	LOT 396	2428 Leopold Way	SMITH'S CROSSING - 1ST ADDITION
081013268772	LOT 397	2436 Leopold Way	SMITH'S CROSSING - 1ST ADDITION
081013268882	LOT 398	2444 Leopold Way	SMITH'S CROSSING - 1ST ADDITION
081013268992	LOT 399	2452 Leopold Way	SMITH'S CROSSING - 1ST ADDITION

Parcel Number	Lot/Outlot	Street Address	Subdivision/Cemetery
081013269102	LOT 400	1491 Thoreau Drive	SMITH'S CROSSING - 1ST ADDITION
081013269212	LOT 401	1487 Thoreau Drive	SMITH'S CROSSING - 1ST ADDITION
081013269322	LOT 402	1483 Thoreau Drive	SMITH'S CROSSING - 1ST ADDITION
081013269432	LOT 403	1479 Thoreau Drive	SMITH'S CROSSING - 1ST ADDITION
081013269542	LOT 404	1475 Thoreau Drive	SMITH'S CROSSING - 1ST ADDITION
081013269652	LOT 405	1471 Thoreau Drive	SMITH'S CROSSING - 1ST ADDITION
081013269762	LOT 406	1467 Thoreau Drive	SMITH'S CROSSING - 1ST ADDITION
081013269872	LOT 407	1463 Thoreau Drive	SMITH'S CROSSING - 1ST ADDITION
081013269982	LOT 408	1459 Thoreau Drive	SMITH'S CROSSING - 1ST ADDITION
081013204092	LOT 409	1445 Thoreau Drive	SMITH'S CROSSING - 1ST ADDITION
081013204202	LOT 410	1441 Thoreau Drive	SMITH'S CROSSING - 1ST ADDITION
081013204312	LOT 411	1437 Thoreau Drive	SMITH'S CROSSING - 1ST ADDITION
081013204422	LOT 412	1433 Thoreau Drive	SMITH'S CROSSING - 1ST ADDITION
081013204532	LOT 413	1429 Thoreau Drive	SMITH'S CROSSING - 1ST ADDITION
081013204642	LOT 414	1425 Thoreau Drive	SMITH'S CROSSING - 1ST ADDITION
081013204752	LOT 415	1421 Thoreau Drive	SMITH'S CROSSING - 1ST ADDITION
081013204862	LOT 416	1417 Thoreau Drive	SMITH'S CROSSING - 1ST ADDITION
081013204972	LOT 417	1413 Thoreau Drive	SMITH'S CROSSING - 1ST ADDITION
081013205082	LOT 418	1409 Thoreau Drive	SMITH'S CROSSING - 1ST ADDITION
081013205192	LOT 419	1405 Thoreau Drive	SMITH'S CROSSING - 1ST ADDITION
081013205302	LOT 420	1401 Thoreau Drive 1405 Wild Iris Street	SMITH'S CROSSING - 1ST ADDITION
081013121922	LOT 422	1308 Brown Bear Way	SMITH'S CROSSING - 1ST ADDITION
081013122032	LOT 423	1316 Brown Bear Way	SMITH'S CROSSING - 1ST ADDITION
081013122142	LOT 424	1324 Brown Bear Way	SMITH'S CROSSING - 1ST ADDITION
081013122252	LOT 425	1332 Brown Bear Way	SMITH'S CROSSING - 1ST ADDITION
081013122362	LOT 426	1340 Brown Bear Way	SMITH'S CROSSING - 1ST ADDITION
081013122472	LOT 427	1348 Brown Bear Way	SMITH'S CROSSING - 1ST ADDITION
081013122582	LOT 428	1356 Brown Bear Way	SMITH'S CROSSING - 1ST ADDITION
081013122691	LOT 429	1364 Brown Bear Way	SMITH'S CROSSING - 1ST ADDITION
081013270102	LOT 430	1490 Thoreau Drive	SMITH'S CROSSING - 1ST ADDITION
081013270212	LOT 431	1486 Thoreau Drive	SMITH'S CROSSING - 1ST ADDITION
081013270322	LOT 432	1482 Thoreau Drive	SMITH'S CROSSING - 1ST ADDITION
081013270432	LOT 433	1478 Thoreau Drive	SMITH'S CROSSING - 1ST ADDITION
081013270542	LOT 434	1474 Thoreau Drive	SMITH'S CROSSING - 1ST ADDITION
081013270652	LOT 435	1470 Thoreau Drive	SMITH'S CROSSING - 1ST ADDITION
081013270762	LOT 436	1466 Thoreau Drive	SMITH'S CROSSING - 1ST ADDITION
081013270872	LOT 437	1462 Thoreau Drive	SMITH'S CROSSING - 1ST ADDITION
081013270982	LOT 438	1458 Thoreau Drive	SMITH'S CROSSING - 1ST ADDITION
081013205592	LOT 439	1454 Thoreau Drive 2471 Indigo Lane	SMITH'S CROSSING - 1ST ADDITION
081013205702	LOT 440	1450 Thoreau Drive 2472 Indigo Lane	SMITH'S CROSSING - 1ST ADDITION
081013205812	LOT 441	1446 Thoreau Drive	SMITH'S CROSSING - 1ST ADDITION
081013205922	LOT 442	1442 Thoreau Drive	SMITH'S CROSSING - 1ST ADDITION
081013206032	LOT 443	1438 Thoreau Drive	SMITH'S CROSSING - 1ST ADDITION
081013206142	LOT 444	1434 Thoreau Drive	SMITH'S CROSSING - 1ST ADDITION
081013206252	LOT 445	1430 Thoreau Drive	SMITH'S CROSSING - 1ST ADDITION
081013206362	LOT 446	1426 Thoreau Drive	SMITH'S CROSSING - 1ST ADDITION
081013206472	LOT 447	1422 Thoreau Drive	SMITH'S CROSSING - 1ST ADDITION
081013206582	LOT 448	1418 Thoreau Drive	SMITH'S CROSSING - 1ST ADDITION
081013206692	LOT 449	1414 Thoreau Drive	SMITH'S CROSSING - 1ST ADDITION
081013206802	LOT 450	1410 Thoreau Drive	SMITH'S CROSSING - 1ST ADDITION
081013206912	LOT 451	1406 Thoreau Drive	SMITH'S CROSSING - 1ST ADDITION
081013207022	LOT 452	1402 Thoreau Drive 1415 Wild Iris Street	SMITH'S CROSSING - 1ST ADDITION
081013122832	LOT 453	2391 Yellow Daisy Lane 1303 Brown Bear Way	SMITH'S CROSSING - 1ST ADDITION
081013122942	LOT 454	1309 Brown Bear Way	SMITH'S CROSSING - 1ST ADDITION
081013123052	LOT 455	1317 Brown Bear Way	SMITH'S CROSSING - 1ST ADDITION

Parcel Number	Lot/Outlot	Street Address	Subdivision/Cemetery
081013123162	LOT 456	1325 Brown Bear Way	SMITH'S CROSSING - 1ST ADDITION
081013123272	LOT 457	1333 Brown Bear Way	SMITH'S CROSSING - 1ST ADDITION
081013123382	LOT 458	1341 Brown Bear Way	SMITH'S CROSSING - 1ST ADDITION
081013123492	LOT 459	1349 Brown Bear Way 1382 Blazingstar Lane	SMITH'S CROSSING - 1ST ADDITION
081013123602	LOT 460	1340 Blazingstar Lane	SMITH'S CROSSING - 1ST ADDITION
081013123712	LOT 461	1330 Blazingstar Lane	SMITH'S CROSSING - 1ST ADDITION
081013123822	LOT 462	1320 Blazingstar Lane	SMITH'S CROSSING - 1ST ADDITION
081013123932	LOT 463	1310 Blazingstar Lane	SMITH'S CROSSING - 1ST ADDITION
081013124042	LOT 464	1306 Blazingstar Lane	SMITH'S CROSSING - 1ST ADDITION
081013124152	LOT 465	1302 Blazingstar Lane 2361 Yellow Daisy Lane	SMITH'S CROSSING - 1ST ADDITION
081013124262	LOT 466	2331 Yellow Daisy Lane 1301 Blazingstar Lane	SMITH'S CROSSING - 1ST ADDITION
081013124372	LOT 467	1309 Blazingstar Lane	SMITH'S CROSSING - 1ST ADDITION
081013124482	LOT 468	1317 Blazingstar Lane	SMITH'S CROSSING - 1ST ADDITION
081013124592	LOT 469	1325 Blazingstar Lane	SMITH'S CROSSING - 1ST ADDITION
081013124702	LOT 470	1333 Blazingstar Lane	SMITH'S CROSSING - 1ST ADDITION
081013124812	LOT 471	1341 Blazingstar Lane	SMITH'S CROSSING - 1ST ADDITION
081013124922	LOT 472	1351 Blazingstar Lane	SMITH'S CROSSING - 1ST ADDITION
081013125032	LOT 473	1361 Blazingstar Lane	SMITH'S CROSSING - 1ST ADDITION
081013125142	LOT 474	1371 Blazingstar Lane	SMITH'S CROSSING - 1ST ADDITION
081013125252	LOT 475	1381 Blazingstar Lane	SMITH'S CROSSING - 1ST ADDITION
081013125362	LOT 476	1391 Blazingstar Lane 1357 Brown Bear Way	SMITH'S CROSSING - 1ST ADDITION
081013125472	LOT 477	1365 Brown Bear Way	SMITH'S CROSSING - 1ST ADDITION
081013125582	LOT 478	1373 Brown Bear Way	SMITH'S CROSSING - 1ST ADDITION
081013125692	LOT 479	1381 Brown Bear Way	SMITH'S CROSSING - 1ST ADDITION
081013125802	LOT 480	1389 Brown Bear Way 1392 Red Brick Lane	SMITH'S CROSSING - 1ST ADDITION
081013125912	LOT 481	1382 Red Brick Lane	SMITH'S CROSSING - 1ST ADDITION
081013126022	LOT 482	1372 Red Brick Lane	SMITH'S CROSSING - 1ST ADDITION
081013126132	LOT 483	1362 Red Brick Lane	SMITH'S CROSSING - 1ST ADDITION
081013126242	LOT 484	1352 Red Brick Lane	SMITH'S CROSSING - 1ST ADDITION
081013126352	LOT 485	1342 Red Brick Lane	SMITH'S CROSSING - 1ST ADDITION
081013126462	LOT 486	1332 Red Brick Lane	SMITH'S CROSSING - 1ST ADDITION
081013126572	LOT 487	1322 Red Brick Lane	SMITH'S CROSSING - 1ST ADDITION
081013126682	LOT 488	1312 Red Brick Lane	SMITH'S CROSSING - 1ST ADDITION
081013126792	LOT 489	1302 Red Brick Lane 2301 Yellow Daisy Lane	SMITH'S CROSSING - 1ST ADDITION
081012440092	LOT 499	1197 O'Keeffe Avenue	SMITH'S CROSSING - 1ST ADDITION
081012440202	LOT 500	1191 O'Keeffe Avenue	SMITH'S CROSSING - 1ST ADDITION
081012440312	LOT 501	1185 O'Keeffe Avenue	SMITH'S CROSSING - 1ST ADDITION
081012440422	LOT 502	1132 South Thompson Road	SMITH'S CROSSING - 1ST ADDITION
081012440532	LOT 503	1126 South Thompson Road	SMITH'S CROSSING - 1ST ADDITION
081012440642	LOT 504	1120 South Thompson Road	SMITH'S CROSSING - 1ST ADDITION
081012440752	LOT 505	1114 South Thompson Road 1341 O'Keeffe Avenue	SMITH'S CROSSING - 1ST ADDITION
081012440862	LOT 506	1108 Sout Thompson Road 1345 O'Keeffe Avenue	SMITH'S CROSSING - 1ST ADDITION
081012440972	LOT 507	1179 O'Keeffe Avenue	SMITH'S CROSSING - 1ST ADDITION
081012441082	LOT 508	1173 O'Keeffe Avenue	SMITH'S CROSSING - 1ST ADDITION
081012441192	LOT 509	1167 O'Keeffe Avenue	SMITH'S CROSSING - 1ST ADDITION
081012441302	LOT 510	1161 O'Keeffe Avenue	SMITH'S CROSSING - 1ST ADDITION
081012441412	LOT 511	1155 O'Keeffe Avenue	SMITH'S CROSSING - 1ST ADDITION
081012441522	LOT 512	1149 O'Keeffe Avenue	SMITH'S CROSSING - 1ST ADDITION
081012441632	LOT 513	1143 O'Keeffe Avenue 1102 South Thompson Road	SMITH'S CROSSING - 1ST ADDITION
081012441742	LOT 514	1144 South Thompson Road	SMITH'S CROSSING - 1ST ADDITION
081012441852	LOT 515	1150 South Thompson Road	SMITH'S CROSSING - 1ST ADDITION

Parcel Number	Lot/Outlot	Street Address	Subdivision/Cemetery
081012441962	LOT 516	1156 South Thompson Road	SMITH'S CROSSING - 1ST ADDITION
081012442072	LOT 517	1162 South Thompson Road	SMITH'S CROSSING - 1ST ADDITION
081012442182	LOT 518	1168 South Thompson Road	SMITH'S CROSSING - 1ST ADDITION
081012442292	LOT 519	1174 South Thompson Road	SMITH'S CROSSING - 1ST ADDITION
081012442402	LOT 520	1180 South Thompson 1142 White Oak Drive	SMITH'S CROSSING - 1ST ADDITION
081012442512	LOT 521	1131 South Thompson Road	SMITH'S CROSSING - 1ST ADDITION
081012442622	LOT 522	1101 South Thompson Road 1137 O'Keeffe Avenue	SMITH'S CROSSING - 1ST ADDITION
081012442732	LOT 523	1133 O'Keeffe Avenue	SMITH'S CROSSING - 1ST ADDITION
081012442842	LOT 524	1129 O'Keeffe Avenue	SMITH'S CROSSING - 1ST ADDITION
081012442952	LOT 525	1125 O'Keeffe Avenue	SMITH'S CROSSING - 1ST ADDITION
081012443062	LOT 526	1121 O'Keeffe Avenue	SMITH'S CROSSING - 1ST ADDITION
081012443172	LOT 527	1117 O'Keeffe Avenue	SMITH'S CROSSING - 1ST ADDITION
081012443282	LOT 528	1113 O'Keeffe Avenue	SMITH'S CROSSING - 1ST ADDITION
081012443392	LOT 529	1109 O'Keeffe Avenue	SMITH'S CROSSING - 1ST ADDITION
081012443502	LOT 530	1105 O'Keeffe Avenue	SMITH'S CROSSING - 1ST ADDITION
081012443612	LOT 531	1101 O'Keeffe Avenue 1102 White Oak Drive	SMITH'S CROSSING - 1ST ADDITION
081012443722	LOT 532	1122 White Oak Drive	SMITH'S CROSSING - 1ST ADDITION
081012443832	LOT 533	1132 White Oak Drive 1179 South Thompson Road	SMITH'S CROSSING - 1ST ADDITION
081012443942	LOT 534	1173 South Thompson Road	SMITH'S CROSSING - 1ST ADDITION
081012444052	LOT 535	1167 South Thompson Road	SMITH'S CROSSING - 1ST ADDITION
081012444162	LOT 536	1161 South Thompson Road	SMITH'S CROSSING - 1ST ADDITION
081012444272	LOT 537	1155 South Thompson Road	SMITH'S CROSSING - 1ST ADDITION
081012444382	LOT 538	1149 South Thompson Road	SMITH'S CROSSING - 1ST ADDITION
081012444492	LOT 539	1101 White Oak Drive 1001 O'Keeffe Avenue	SMITH'S CROSSING - 1ST ADDITION
081012444602	LOT 540	1002 O'Keeffe Avenue 1099 White Oak Drive	SMITH'S CROSSING - 1ST ADDITION
081012444712	LOT 541	1102 O'Keeffe Avenue 1098 White Oak Drive	SMITH'S CROSSING - 1ST ADDITION
081012444822	LOT 542	1106 O'Keeffe Avenue	SMITH'S CROSSING - 1ST ADDITION
081012444932	LOT 543	1110 O'Keeffe Avenue	SMITH'S CROSSING - 1ST ADDITION
081012445042	LOT 544	1114 O'Keeffe Avenue	SMITH'S CROSSING - 1ST ADDITION
081012445152	LOT 545	1118 O'Keeffe Avenue	SMITH'S CROSSING - 1ST ADDITION
081012445262	LOT 546	1122 O'Keeffe Avenue	SMITH'S CROSSING - 1ST ADDITION
081012445372	LOT 547	1126 O'Keeffe Avenue	SMITH'S CROSSING - 1ST ADDITION
081012445482	LOT 548	1130 O'Keeffe Avenue	SMITH'S CROSSING - 1ST ADDITION
081012445592	LOT 549	1134 O'Keeffe Avenue	SMITH'S CROSSING - 1ST ADDITION
081012445702	LOT 550	1138 O'Keeffe Avenue	SMITH'S CROSSING - 1ST ADDITION
081012445812	LOT 551	1142 O'Keeffe Avenue 1099 South Thompson Road	SMITH'S CROSSING - 1ST ADDITION
081012445922	LOT 552	1146 O'Keeffe Avenue 1098 South Thompson Road	SMITH'S CROSSING - 1ST ADDITION
081012446032	LOT 553	1150 O'Keeffe Avenue	SMITH'S CROSSING - 1ST ADDITION
081012446142	LOT 554	1154 O'Keeffe Avenue	SMITH'S CROSSING - 1ST ADDITION
081012446252	LOT 555	1158 O'Keeffe Avenue	SMITH'S CROSSING - 1ST ADDITION
081012446362	LOT 556	1162 O'Keeffe Avenue	SMITH'S CROSSING - 1ST ADDITION
081012446472	LOT 557	1166 O'Keeffe Avenue 1102 Gracing Oaks Lane	SMITH'S CROSSING - 1ST ADDITION
081012446582	LOT 558	1110 Gracing Oaks Lane	SMITH'S CROSSING - 1ST ADDITION
081012360092	LOT 559	1118 Gracing Oaks Lane	SMITH'S CROSSING - 1ST ADDITION
081012360202	LOT 560	1128 Gracing Oaks Lane	SMITH'S CROSSING - 1ST ADDITION
081012360312	LOT 561	1138 Gracing Oaks Lane	SMITH'S CROSSING - 1ST ADDITION
081012360422	LOT 562	1148 Gracing Oaks Lane	SMITH'S CROSSING - 1ST ADDITION
081012360532	LOT 563	1158 Gracing Oaks Lane	SMITH'S CROSSING - 1ST ADDITION
081012360642	LOT 564	1168 Gracing Oaks Lane	SMITH'S CROSSING - 1ST ADDITION
081012360752	LOT 565	1178 Gracing Oaks Lane	SMITH'S CROSSING - 1ST ADDITION

Parcel Number	Lot/Outlot	Street Address	Subdivision/Cemetery
081012360862	LOT 566	1188 Gracing Oaks Lane	SMITH'S CROSSING - 1ST ADDITION
081012360972	LOT 567	1198 Gracing Oaks Lane 2402 Jenny Wren Trail	SMITH'S CROSSING - 1ST ADDITION
081012461082	LOT 568	2470 Jenny Wren Trail	SMITH'S CROSSING - 1ST ADDITION
081012361302	LOT 570	2382 Jenny Wren Trail 1193 Gracing Oaks Lane	SMITH'S CROSSING - 1ST ADDITION
081012361412	LOT 571	1173 Gracing Oaks Lane	SMITH'S CROSSING - 1ST ADDITION
081012361522	LOT 572	1163 Gracing Oaks Lane	SMITH'S CROSSING - 1ST ADDITION
081012361632	LOT 573	1143 Gracing Oaks Lane	SMITH'S CROSSING - 1ST ADDITION
081012361742	LOT 574	1123 Gracing Oaks Lane	SMITH'S CROSSING - 1ST ADDITION
081012361852	LOT 575	1113 Gracing Oaks Lane	SMITH'S CROSSING - 1ST ADDITION
081012446762	LOT 576	1101 Gracing Oaks Lane 1174 O'Keefe Avenue	SMITH'S CROSSING - 1ST ADDITION
081012361972	LOT 577	1182 O'Keefe Avenue	SMITH'S CROSSING - 1ST ADDITION
081012362082	LOT 578	1190 O'Keefe Avenue	SMITH'S CROSSING - 1ST ADDITION
081012362192	LOT 579	1198 O'Keefe Avenue 2352 Jenny Wren Trail	SMITH'S CROSSING - 1ST ADDITION
081012362302	LOT 580	2411 Jenny Wren Trail	SMITH'S CROSSING - 1ST ADDITION
081012362412	LOT 581	2401 Jenny Wren Trail	SMITH'S CROSSING - 1ST ADDITION
081012362522	LOT 582	2391 Jenny Wren Trail	SMITH'S CROSSING - 1ST ADDITION
081012362632	LOT 583	2371 Jenny Wren Trail	SMITH'S CROSSING - 1ST ADDITION
081012362742	LOT 584	2351 Jenny Wren Trail 1202 O'Keefe Avenue	SMITH'S CROSSING - 1ST ADDITION
081012362852	LOT 585	1270 O'Keefe Avenue	SMITH'S CROSSING - 1ST ADDITION
081013221182	LOT 588	2602 Leopold Way 1350 O'Keefe Avenue 2581 Jenny Wren Trail 2581 Newtown Drive	SMITH'S CROSSING - 1ST ADDITION
081013221292	LOT 589	2601 Leopold Way 1402 O'Keefe Avenue	SMITH'S CROSSING - 1ST ADDITION
081012350232	LOT 603	1310 O'Keefe Avenue 2582 Newtown Drive 2551 Jenny Wren Trail	SMITH'S CROSSING - 3RD ADDITION
081013210042	LOT 604	1262 Brown Bear Way	SMITH'S CROSSING - 4TH ADDITION
081013210152	LOT 605	1270 Brown Bear Way	SMITH'S CROSSING - 4TH ADDITION
081013210262	LOT 606	1278 Brown Bear Way	SMITH'S CROSSING - 4TH ADDITION
081013210372	LOT 607	1286 Brown Bear Way	SMITH'S CROSSING - 4TH ADDITION
081013210482	LOT 608	1294 Brown Bear Way	SMITH'S CROSSING - 4TH ADDITION
081013210592	LOT 609	1302 Brown Bear Way	SMITH'S CROSSING - 4TH ADDITION
081013130102	LOT 610	1301 Red Brick Lane	SMITH'S CROSSING - 5TH ADDITION
081013130212	LOT 611	1311 Red Brick Lane	SMITH'S CROSSING - 5TH ADDITION
081013130322	LOT 612	1321 Red Brick Lane	SMITH'S CROSSING - 5TH ADDITION
081013130432	LOT 613	1331 Red Brick Lane	SMITH'S CROSSING - 5TH ADDITION
081013130542	LOT 614	1341 Red Brick Lane	SMITH'S CROSSING - 5TH ADDITION
081013130652	LOT 615	1351 Red Brick Lane	SMITH'S CROSSING - 5TH ADDITION
081013130762	LOT 616	1365 Red Brick Lane	SMITH'S CROSSING - 5TH ADDITION
081013247802	OUTLOT 001		SMITH'S CROSSING
081013247952	OUTLOT 002		SMITH'S CROSSING
081013248102	OUTLOT 003		SMITH'S CROSSING
081013248252	OUTLOT 004		SMITH'S CROSSING
081013248402	OUTLOT 005		SMITH'S CROSSING
081013248552	OUTLOT 006		SMITH'S CROSSING
081013248702	OUTLOT 007		SMITH'S CROSSING
081013265002	OUTLOT 008		SMITH'S CROSSING
081013265152	OUTLOT 009		SMITH'S CROSSING
081013265302	OUTLOT 010		SMITH'S CROSSING
081013265452	OUTLOT 011		SMITH'S CROSSING
081013265602	OUTLOT 012		SMITH'S CROSSING
081013265752	OUTLOT 013		SMITH'S CROSSING
081013202952	OUTLOT 014		SMITH'S CROSSING

Parcel Number	Lot/Outlot	Street Address	Subdivision/Cemetery
081013203102	OUTLOT 015		SMITH'S CROSSING
081013220302	OUTLOT 017		SMITH'S CROSSING
081014100112	OUTLOT 018		SMITH'S CROSSING
081013220452	OUTLOT 019		SMITH'S CROSSING
081013248852	OUTLOT 020		SMITH'S CROSSING
081013325002	OUTLOT 021		SMITH'S CROSSING
081013334752	OUTLOT 022	2697 Koshkonong Way	SMITH'S CROSSING - 1ST ADDITION
081013335002	OUTLOT 023	2685 Koshkonong Way	SMITH'S CROSSING - 1ST ADDITION
081013335252	OUTLOT 024		SMITH'S CROSSING - 1ST ADDITION
081013335502	OUTLOT 025	2698 Koshkonong Way	SMITH'S CROSSING - 1ST ADDITION
081013335752	OUTLOT 026		SMITH'S CROSSING - 1ST ADDITION
081013148002	OUTLOT 027	2302 Koshkonong Way	SMITH'S CROSSING - 1ST ADDITION
081013363002	OUTLOT 028	2501 Koshkonong Way	SMITH'S CROSSING - 1ST ADDITION
081013306502	OUTLOT 029	2345 Koshkonong Way	SMITH'S CROSSING - 1ST ADDITION
081013422002	OUTLOT 030	2295 Koshkonong Way	SMITH'S CROSSING - 1ST ADDITION
081013165502	OUTLOT 031	2215 Koshkonong Way	SMITH'S CROSSING - 1ST ADDITION
081013165752	OUTLOT 032	2213 Koshkonong Way	SMITH'S CROSSING - 1ST ADDITION
081013166002	OUTLOT 033	2099 Winding Stream Way	SMITH'S CROSSING - 1ST ADDITION
081013166252	OUTLOT 034		SMITH'S CROSSING - 1ST ADDITION
081013166502	OUTLOT 035	2051 Italianate Drive	SMITH'S CROSSING - 1ST ADDITION
081013128002	OUTLOT 036	2151 Corbet Street	SMITH'S CROSSING - 1ST ADDITION
081013128252	OUTLOT 037		SMITH'S CROSSING - 1ST ADDITION
081013128502	OUTLOT 038		SMITH'S CROSSING - 1ST ADDITION
081013128752	OUTLOT 039	2151 Leopold Way	SMITH'S CROSSING - 1ST ADDITION
081013148252	OUTLOT 040		SMITH'S CROSSING - 1ST ADDITION
081013148502	OUTLOT 041		SMITH'S CROSSING - 1ST ADDITION
081013271252	OUTLOT 042		SMITH'S CROSSING - 1ST ADDITION
081013271502	OUTLOT 043		SMITH'S CROSSING - 1ST ADDITION
081013207502	OUTLOT 044	1401 Wild Iris Street	SMITH'S CROSSING - 1ST ADDITION
081013207752	OUTLOT 045	2202 Leopold Way	SMITH'S CROSSING - 1ST ADDITION
081013129002	OUTLOT 046	1301 O'Keefe Avenue	SMITH'S CROSSING - 1ST ADDITION
081012447002	OUTLOT 047	1221 O'Keefe Avenue	SMITH'S CROSSING - 1ST ADDITION
081012447252	OUTLOT 048	1201 O'Keefe Avenue	SMITH'S CROSSING - 1ST ADDITION
081012447502	OUTLOT 049	1138 South Thompson Road	SMITH'S CROSSING - 1ST ADDITION
081012447752	OUTLOT 050		SMITH'S CROSSING - 1ST ADDITION
081012448002	OUTLOT 051		SMITH'S CROSSING - 1ST ADDITION
081012448252	OUTLOT 052		SMITH'S CROSSING - 1ST ADDITION
081012448502	OUTLOT 053		SMITH'S CROSSING - 1ST ADDITION
081012363502	OUTLOT 055	2440 Jenny Wren Trail	SMITH'S CROSSING - 1ST ADDITION
081012363752	OUTLOT 056	2501 McCoy Road	SMITH'S CROSSING - 1ST ADDITION
081012364002	OUTLOT 057	1212 O'Keefe Avenue	SMITH'S CROSSING - 1ST ADDITION
081013208002	OUTLOT 058	1302 O'Keefe Avenue	SMITH'S CROSSING - 1ST ADDITION
081012364252	OUTLOT 059	1304 O'Keefe Avenue	SMITH'S CROSSING - 1ST ADDITION
081012364502	OUTLOT 060	2481 Jenny Wren Trail	SMITH'S CROSSING - 1ST ADDITION
081013208252	OUTLOT 061	1306 O'Keefe Avenue	SMITH'S CROSSING - 1ST ADDITION
081013252752	OUTLOT 062		SMITH'S CROSSING - 2ND ADDITION
081013253002	OUTLOT 063		SMITH'S CROSSING - 2ND ADDITION
081012370502	OUTLOT 064	2460 Jenny Wren Trail	SMITH'S CROSSING - 3RD ADDITION
081012350502	OUTLOT 065	2531 Jenny Wren Trail	SMITH'S CROSSING - 3RD ADDITION
081013210752	OUTLOT 066	1309 O'Keefe Avenue	SMITH'S CROSSING - 4TH ADDITION

EXHIBIT B

Smith's Crossing Commercial Property

[see attached]

Exhibit "B"

Smith's Crossing Commercial Property

Parcel Number	Lot/Outlot	Street Address	Subdivision/Cemetery
081013221362	LOT 001	1462 O'Keeffe Avenue	CSM 11800
081013243382	LOT 001	2531 Smith's Crossing	CSM 10777
081013221432	LOT 002	1450 O'Keeffe Avenue	CSM 11800
081013202672	LOT 002	2594 Leopold Way	CSM 11569
081013243452	LOT 002	2581 Smith's Crossing	CSM 10777
081013127782	LOT 498	1251 O'Keeffe Avenue 1301 Brown Bear Way 2320 Yellow Daisy Lane	SMITH'S CROSSING - 1ST ADDITION
081013221182	LOT 588	2602 Leopold Way 1350 O'Keeffe Avenue 2581 Jenny Wren Trail 2581 Newtown Drive	SMITH'S CROSSING - 1ST ADDITION
081013221292	LOT 589	2601 Leopold Way 1402 O'Keeffe Avenue	SMITH'S CROSSING - 1ST ADDITION
081013221512	LOT 591	2621 Jenny Wren Trail	SMITH'S CROSSING - 1ST ADDITION
081013252032	LOT 593	1470 Don Simon Drive	SMITH'S CROSSING - 2ND ADDITION
081013222092	LOT 599	2570 Jenny Wren Trail	SMITH'S CROSSING - 3RD ADDITION
081012350002	LOT 600	2552 Jenny Wren Trail	SMITH'S CROSSING - 3RD ADDITION
081012350112	LOT 601	2530 Jenny Wren Trail	SMITH'S CROSSING - 3RD ADDITION
081012370022	LOT 602	2464 Jenny Wren Trail	SMITH'S CROSSING - 3RD ADDITION

Document Number

SMITH'S CROSSING
Third Amendment to the Amended
and Restated Declaration

KRISTI CHLEBOWSKI
DANE COUNTY
REGISTER OF DEEDS

THIS THIRD AMENDMENT TO THE AMENDED AND RESTATED DECLARATION (the "**Third Amendment**") is made by Veridian Homes PB, LLC , a Wisconsin limited liability company ("Declarant"). VH Smith's Crossing II, LLC, a Wisconsin limited liability company ("VH SC" or "Owner") is a party to this Third Amendment for the purpose of consenting to the terms hereof.

DOCUMENT #
5557164
01/21/2020 01:55 PM
Trans Fee:
Exempt #:
Rec. Fee: 30.00
Pages: 33

The above recording information verifies that this document has been electronically recorded and returned to the submitter.

WITNESSETH:

WHEREAS, Declarant owns certain lands located in the subdivision generally known as "Smith's Crossing"; and

WHEREAS, Owner is the owner of certain lots comprising the plat known as the Smith's Crossing McCoy Addition and First Addition to Smith's Crossing McCoy Addition (collectively the "McCoy Addition") described in Exhibit "A" attached hereto and incorporated herein by reference (the "McCoy Addition Lots"); and

Return to:
Veridian Homes
6801 South Town Drive
Madison, WI 53713
See Exhibits "A" and "B"
(Parcel Identification Number)

WHEREAS, Smith's Crossing, as that term is used herein, consists of the land described in Exhibit "B", attached hereto and incorporated herein by reference (referred to herein as the "Existing Lots"); and

WHEREAS, the Existing Lots are subject to that certain Amended and Restated Declaration of Conditions, Covenants and Restrictions for Smith's Crossing, dated March 6, 2014, recorded March 19, 2014 in the office of the Dane County, Wisconsin, Register of Deeds as Document Number 5059089 (the "**Original Declaration**") which was subsequently amended by Amendments One through Two, each of which amendments is further described in Exhibit "C" attached hereto and incorporated herein by reference (the "Original Declaration" and amendments described in Exhibit "C" shall be herein collectively referred to as the "Declaration"); and

NOW, THEREFORE, Declarant does hereby amend the Declaration as follows:

- 1) **Defined Terms.** Terms not otherwise defined herein shall be as defined in the Declaration.
- 2) **Legal Description.** The legal description of the real property subject to this Amendment is contained in Exhibit "A" and Exhibit "B".

3) **Section B Conditions, Covenants and Restrictions.**

a. Section B-20 is hereby deleted in its entirety and replaced with the following **"Mailboxes and posts.** Mailboxes and posts serving some homes in the neighborhood, whether individual or multi-gang, will be provided by Declarant at Declarant's sole cost and expense. Damaged or missing mailboxes and posts shall be replaced with a mailbox and post identical in all respects with that originally provided, at the sole cost and expense of the Owner(s), however, the Owner should contact the United States Postal Service or City prior to replacement as regulations may have changed. Based on new, recently adopted requirements of the United States Postal Service, areas of this neighborhood will receive mail by using CBU's (cluster box units) instead of curb side mailboxes on newly constructed homesites. These new requirements will phase out curb side mailboxes nationwide solely at the Postal Service's discretion."

b) Section B-31 is hereby added and shall read as follows:

"1) *Lease Requirements.* An Owner may rent its dwelling by written lease (a "**Lease**"), provided that

a) The term of any such Lease shall not be less than six (6) months;

b) The Owner has obtained the prior written approval of the Association to the proposed tenant and the terms of the proposed Lease, and the written approval for any proposed extension of the Lease; Approval by the Association may not be unreasonably withheld, conditioned, or delayed; and

c) The Lease contains a statement obligating all tenants to abide by this Declaration, the Articles, the Bylaws, and the Rules and Regulations, providing that the Lease is subject and subordinate to those instruments; and

d) The Lease provides that any default arising out of the tenant's failure to abide by the Declaration, the Articles, the Bylaws, and the Rules and Regulations shall be enforceable by the Association as a third-party beneficiary to the Lease and that the Association shall have, in addition to all rights and remedies provided under the Declaration, the Articles, the Bylaws and the Rules and Regulations, the right to evict the tenant and/or terminate the Lease should any such violation continue for a period of ten (10) days following delivery of written notice to the Owner and the tenant specifying the violation.

2) *Standard for Approval of Lease and Tenant.* The Association may withhold approval on any reasonable basis, including, but not limited

to: the failure of the Lease terms to comply with all provisions of this Declaration, the Articles, the Bylaws, and the Rules and Regulations; the past failure of the Owner, the tenant or tenant's guests to abide by all provisions of this Declaration, the Articles, the Bylaws, and the Rules and Regulations; and the past use by Owner, the tenant or its invitees or guests of any part of the Lot in a manner offensive or objectionable to the Association or other occupants of the Property by reason of noise, odors, vibrations, or nuisance.

3) *Violations / Remedies.*

- a) During the term of any Lease of all or any part of a Lot, each Owner of such Lot shall remain liable for the compliance of the Lot, such Owner and all tenants of the Lot with all provisions of this Declaration, the Bylaws, and the Rules and Regulations of the Association, and shall be responsible for securing such compliance from the tenants of the Lot. The Association may require that a copy of each Lease of all or any part of a Lot be filed with the Association.
 - b) In the event that an Owner leases out its dwelling or any portion of its Lot in violation of this provision, the Association may impose a daily fine up to the greater of (i) an amount equal to the daily rental amount being charged by Owner to its tenant and (ii) \$100 (this daily fine shall be adjusted up every five years by 5%).
 - c) In addition to any fines imposed under this Section, the Owner shall reimburse the Association for all costs incurred by the Association, including attorneys' fees, incurred to enforce this Section, any action the Association takes under this Section B-31 against Owner's tenant, and to collect any outstanding amounts owed by Owner to the Association."
- b. Section B-32 is hereby added with the following: "**Temporary Construction Easement.** Each Lot which has been made subject to this Declaration (for the purposes of this paragraph each Lot described herein shall be referred to as the "**Primary Lot**") is hereby made subject to a temporary, non-exclusive easement over, under, upon, across and through so much of the side yards of the Primary Lot as may be necessary for the safe and code compliant construction of a basement, including but not limited to footings, foundation and basement walls, on the adjoining Lot (the "**Adjoining Lot**"). The purpose of this Temporary Construction Easement is to permit Declarant to adequately slope and provide lateral support to the walls of the basement excavation in question so as to protect against cave-ins and loss of lateral support, and it shall be broadly construed to effectuate such purpose. This Temporary Construction Easement shall remain in effect for so long as it is needed to permit construction of the basement on the Adjoining Lot in a safe and code compliant manner. After completion, Declarant shall

backfill the excavated area, compact such backfill in accordance with good construction practices, and restore the area affected by this easement to the condition existing immediately preceding the excavation, including replacement of sod, trees, shrubs and other landscaping, at no expense to the Owner of the Adjoining Lot (collectively "**Restoration**"). This Temporary Construction Easement shall, without further notice, terminate upon completion of said Restoration."

- 4) **Membership.** Section C-1) is hereby modified with the following:

<u>"Residential ACC</u>	
David P. Simon	6801 South Towne Drive Madison, WI 53713
Karen Simon Dreyer	6801 South Towne Drive Madison, WI 53713
William F. Bublitz	6801 South Towne Drive Madison, WI 53713"

All other terms of Section C-1, shall remain unchanged.

- 5) **Landscaping.** Landscaping for the Existing Lots and/or McCoy Addition Lots shall be governed by the terms of Exhibit "D" attached hereto and incorporated herein by reference.

- 6) **Association.** All owners of the Existing Lots and/or McCoy Addition Lots shall be deemed members of the Association pursuant to the terms of the Declaration, and shall be subject to assessment in accordance with the terms thereof.

- 7) **Model Homes.** So long as Declarant shall own any Existing Lots and/or McCoy Addition Lots, Declarant shall be permitted to maintain model homes in such McCoy Addition, including therein a sales office for the purpose of sales and marketing of its homes.

- 8) **Consent of Owner.** Owner hereby agrees that the McCoy Addition Lots shall be made subject to the terms of this Third Amendment and the Declaration, as the same may be further amended from time to time, and further agrees that the Declarant may act as the Declarant under the Declaration and this Amendment with respect to the McCoy Addition Lots. Owner shall have no interest as Declarant with respect to said McCoy Addition Lots.

- 9) **Party Wall Agreement.** Existing Lots 824-833 and McCoy Addition Lots 942-1015 shall each be subject to a Declaration of Party Wall Agreement. The Lots described are proposed twin homes which are two homes that share a party wall and roof with each other.

10) **Exhibit "F"**. Exhibit "F" of the Declaration is here deleted in its entirety and replaced with the Exhibit "E" attached hereto.

11) **Fences**. The McCoy Addition Lots are subject to the following requirements concerning fencing:

All fencing must receive prior written approval of the Committee and shall comply with any requirements set out below. The Committee may also require the installation and maintenance of landscape materials for screening and aesthetic purposes. All fence material shall be constructed of vinyl. Zoning approval and/or building permit from the City of Sun Prairie may be required to construct fencing. Committee approval does not supersede the need for any municipal approvals or permits.

1) Fencing must consist of vinyl. The fence style permitted is the PlyGem Stratford Vinyl, depicted in Exhibit "E".

- a) All fencing shall be erected finish side out (i.e. pickets on the outside of the rail facing the street or neighboring lot).
- b) Posts shall be spaced a minimum of 72" and a maximum of 96" on center. Rails shall be discontinuous and abut into the posts.
- c) Gates are permitted and shall be consistent with the fencing style. All gates shall open into the lot. Gates may be required for access to utility easements.
- d) Fencing color by Ply Gem Fence/Railing of Almond is the only color allowed for vinyl material.

2) Appropriate uses of fencing:

- a) Fencing shall be limited to rear and side yards only.
- b) Fencing shall meet up with the corners of the home or garage and may not project past the front face of home or garage.
- c) Only one fence is permitted along adjoining properties. Corners of adjoining properties fencing shall intersect at common corners.
- d) Fencing at side yards of corner lots shall be placed a minimum of 6 inches from the property line (approximately 1 foot from sidewalk) for all zoning classifications.

- 3) Inappropriate use of fencing:
- a) Fencing in front yards shall not be permitted.
 - b) Fencing shall not occur in freestanding segments or be placed arbitrarily.
 - c) Fencing shall not meet porch or deck corners.
 - d) Fencing shall not interfere with utility equipment. Your utility companies shall be consulted for current requirements and the most restrictive shall apply.

Section B-14 of the Declaration is not applicable to the McCoy Addition Lots.

12) **Privacy Fences.** McCoy Addition Lots 942-1015, McCoy Addition, will have a 6' tall by 16' wide vinyl privacy fence (see Exhibit "E-1") installed by Declarant on the property line of each twin unit site near the patio. Owner will be responsible for maintenance, repair and replacement at Owner's expense (reference Exhibit "F").

13) **Exhibit "F".** Exhibit "F" attached hereto and made part of the Declaration is only applicable to the McCoy Addition Lots 942-1015. McCoy Addition Lots 942-1015 shall be used for twin single family homes subject to the guidelines and responsibilities between the Owners and the Twin Home Sub-Association as Outlined in Exhibit "F". These twin single family homes will be assessed annually for the overall neighborhood fees as well as monthly fees associated with the Sub-Association maintenance and administrative responsibilities related to the twin single family homes noted in Exhibit "F".

14) **Effect of Amendment.** Except as amended herein, all terms, covenants and conditions of the Declaration shall remain unchanged.

[Signatures on Following Pages]


Dated this 20 day of January, 2020.


VERIDIAN HOMES PB, LLC, a
Wisconsin Limited Liability Company

By: 
Chris Ehlers, Authorized Signatory

STATE OF WISCONSIN)
) SS.
COUNTY OF DANE)

Personally came before me this 20 day of January, 2020, the above-named Chris Ehlers, to me known to be the person who executed the foregoing instrument and acknowledged that they executed the same for the purposes therein contained.


Notary Public, Dane County, WI
My Commission Expires: 5-1-20



THIS DOCUMENT DRAFTED BY:
Attorney Gregory J. Paradise
Mohs Widder Paradise
20 N. Carroll Street
Madison, WI 53703

CONSENT TO DECLARATION OF COVENANTS AND RESTRICTIONS

The undersigned, The Park Bank, a Wisconsin Banking Corporation, hereby consents to the forgoing Third Amendment to the Amended and Restate Declaration for the plat Smith's Crossing (the "Existing Lots"). This consent does not limit, restrict or affect in any way Mortgagee's rights, interest and remedies regarding Mortgagee's interest in the Property.

Dated this 2nd day of January, 2020.


The Park Bank, a Wisconsin Banking Corporation

By: *Michael Johnston*

Print Name: Michael Johnston

Print Title: First Vice President

STATE OF WISCONSIN)
)ss>
COUNTY OF DANE)



Personally came before me, a notary public for the above State and County, this 2nd day of January, 2020, the above-named Michael Johnston, to me known to be the person who executed the foregoing instrument and acknowledged the same in the capacity and for the purposes therein intended.

Diondray J. Premo
Print Name: Diondray J. Premo

Notary Public, State of Wisconsin

My Commission expires: 10/19/22

EXHIBIT "A"

McCoy Addition Lots Residential

Parcel Number	Lot/Unit	Street Address	Subdivision
08102452042	LOT 824		SMITH'S CROSSING MCCOY ADDITION
08102452652	LOT 825	1085 O'Keefe Avenue	SMITH'S CROSSING MCCOY ADDITION
08102452262	LOT 826	1089 O'Keefe Avenue	SMITH'S CROSSING MCCOY ADDITION
08102452372	LOT 827	1085 O'Keefe Avenue	SMITH'S CROSSING MCCOY ADDITION
08102452482	LOT 828	1059 O'Keefe Avenue	SMITH'S CROSSING MCCOY ADDITION
08102452592	LOT 829	1055 O'Keefe Avenue	SMITH'S CROSSING MCCOY ADDITION
08102452702	LOT 830	1051 O'Keefe Avenue	SMITH'S CROSSING MCCOY ADDITION
08102452812	LOT 831	1029 O'Keefe Avenue	SMITH'S CROSSING MCCOY ADDITION
08102465022	LOT 832	1025 O'Keefe Avenue	SMITH'S CROSSING MCCOY ADDITION
08102465132	LOT 833	1021 O'Keefe Avenue	SMITH'S CROSSING MCCOY ADDITION
08102465242	LOT 834	189 Summerfield Way	SMITH'S CROSSING MCCOY ADDITION
08102465352	LOT 835	173 Summerfield Way	SMITH'S CROSSING MCCOY ADDITION
08102465462	LOT 836	167 Summerfield Way	SMITH'S CROSSING MCCOY ADDITION
08102465572	LOT 837	159 Summerfield Way	SMITH'S CROSSING MCCOY ADDITION
08102465682	LOT 838	151 Summerfield Way	SMITH'S CROSSING MCCOY ADDITION
08102465792	LOT 839	143 Summerfield Way	SMITH'S CROSSING MCCOY ADDITION
08102465902	LOT 840	135 Summerfield Way	SMITH'S CROSSING MCCOY ADDITION
08102466012	LOT 841	127 Summerfield Way	SMITH'S CROSSING MCCOY ADDITION
08102466122	LOT 842	119 Summerfield Way	SMITH'S CROSSING MCCOY ADDITION
08102466232	LOT 843	105 Summerfield Way	SMITH'S CROSSING MCCOY ADDITION
08102466342	LOT 844	108 Crane Meadow Way	SMITH'S CROSSING MCCOY ADDITION
08102466452	LOT 845	121 Crane Meadow Way	SMITH'S CROSSING MCCOY ADDITION
08102466562	LOT 846	120 Crane Meadow Way	SMITH'S CROSSING MCCOY ADDITION
08102466672	LOT 847		SMITH'S CROSSING MCCOY ADDITION
08102466782	LOT 848	233 Twisted Branch Way	SMITH'S CROSSING MCCOY ADDITION
08102466892	LOT 849	231 Twisted Branch Way	SMITH'S CROSSING MCCOY ADDITION
08102467002	LOT 850	229 Twisted Branch Way	SMITH'S CROSSING MCCOY ADDITION
08102467112	LOT 851	227 Twisted Branch Way	SMITH'S CROSSING MCCOY ADDITION
08102467222	LOT 852	225 Twisted Branch Way	SMITH'S CROSSING MCCOY ADDITION
08102467332	LOT 853	221 Twisted Branch Way	SMITH'S CROSSING MCCOY ADDITION
08102467442	LOT 854	219 Twisted Branch Way	SMITH'S CROSSING MCCOY ADDITION
08102467552	LOT 855	217 Twisted Branch Way	SMITH'S CROSSING MCCOY ADDITION
08102467662	LOT 856	215 Twisted Branch Way	SMITH'S CROSSING MCCOY ADDITION
08102467772	LOT 857	213 Twisted Branch Way	SMITH'S CROSSING MCCOY ADDITION
08102453082	LOT 858	211 Twisted Branch Way	SMITH'S CROSSING MCCOY ADDITION
08102453192	LOT 859	209 Twisted Branch Way	SMITH'S CROSSING MCCOY ADDITION
08102463302	LOT 860	207 Twisted Branch Way	SMITH'S CROSSING MCCOY ADDITION
08102453412	LOT 861	205 Twisted Branch Way	SMITH'S CROSSING MCCOY ADDITION
08102453522	LOT 862	203 Twisted Branch Way	SMITH'S CROSSING MCCOY ADDITION
08102453632	LOT 863	182 Twisted Branch Way	SMITH'S CROSSING MCCOY ADDITION
08102453742	LOT 864	202 Twisted Branch Way	SMITH'S CROSSING MCCOY ADDITION
08102453852	LOT 865	206 Twisted Branch Way	SMITH'S CROSSING MCCOY ADDITION
08102453962	LOT 866	210 Twisted Branch Way	SMITH'S CROSSING MCCOY ADDITION
08102454072	LOT 867	214 Twisted Branch Way	SMITH'S CROSSING MCCOY ADDITION
08102467982	LOT 868	218 Twisted Branch Way	SMITH'S CROSSING MCCOY ADDITION
08102468092	LOT 869	222 Twisted Branch Way	SMITH'S CROSSING MCCOY ADDITION
08102468202	LOT 870	226 Twisted Branch Way	SMITH'S CROSSING MCCOY ADDITION
08102468312	LOT 871	232 Twisted Branch Way	SMITH'S CROSSING MCCOY ADDITION
08102468422	LOT 872	236 Twisted Branch Way	SMITH'S CROSSING MCCOY ADDITION
08102468532	LOT 873	240 Twisted Branch Way	SMITH'S CROSSING MCCOY ADDITION
08102468642	LOT 874	244 Twisted Branch Way	SMITH'S CROSSING MCCOY ADDITION
08102468752	LOT 875	248 Twisted Branch Way	SMITH'S CROSSING MCCOY ADDITION
08102468862	LOT 876	252 Twisted Branch Way	SMITH'S CROSSING MCCOY ADDITION
08102468972	LOT 877	256 Twisted Branch Way	SMITH'S CROSSING MCCOY ADDITION
08102469082	LOT 878	260 Twisted Branch Way	SMITH'S CROSSING MCCOY ADDITION
08103105092	LOT 879	264 Twisted Branch Way	SMITH'S CROSSING MCCOY ADDITION
08103105202	LOT 880	268 Twisted Branch Way	SMITH'S CROSSING MCCOY ADDITION
08103105312	LOT 881	272 Twisted Branch Way	SMITH'S CROSSING MCCOY ADDITION
08103105422	LOT 882	276 Twisted Branch Way	SMITH'S CROSSING MCCOY ADDITION
08103105532	LOT 883	280 Twisted Branch Way	SMITH'S CROSSING MCCOY ADDITION

Parcel Number	Lot/Outlet	Street Address	Subdivision
08 03 05642	LOT 884	284 Twisted Branch Way	SMITH'S CROSSING M CCOY ADDITION
08 03 05752	LOT 885	288 Twisted Branch Way	SMITH'S CROSSING M CCOY ADDITION
08 03 05862	LOT 886	292 Twisted Branch Way	SMITH'S CROSSING M CCOY ADDITION
08 03 05972	LOT 887	296 Twisted Branch Way	SMITH'S CROSSING M CCOY ADDITION
08 03 06082	LOT 888	297 Crane Meadow Way	SMITH'S CROSSING M CCOY ADDITION
08 03 06192	LOT 889	291 Crane Meadow Way	SMITH'S CROSSING M CCOY ADDITION
08 03 06302	LOT 890	285 Crane Meadow Way	SMITH'S CROSSING M CCOY ADDITION
08 03 06412	LOT 891	279 Crane Meadow Way	SMITH'S CROSSING M CCOY ADDITION
08 02 469222	LOT 892	273 Crane Meadow Way	SMITH'S CROSSING M CCOY ADDITION
08 02 469332	LOT 893	267 Crane Meadow Way	SMITH'S CROSSING M CCOY ADDITION
08 02 469442	LOT 894	261 Crane Meadow Way	SMITH'S CROSSING M CCOY ADDITION
08 02 469552	LOT 895	255 Crane Meadow Way	SMITH'S CROSSING M CCOY ADDITION
08 02 469662	LOT 896	249 Crane Meadow Way	SMITH'S CROSSING M CCOY ADDITION
08 02 469772	LOT 897	243 Crane Meadow Way	SMITH'S CROSSING M CCOY ADDITION
08 02 469882	LOT 898	237 Crane Meadow Way	SMITH'S CROSSING M CCOY ADDITION
08 02 469992	LOT 899	225 Crane Meadow Way	SMITH'S CROSSING M CCOY ADDITION
08 02 470102	LOT 900	219 Crane Meadow Way	SMITH'S CROSSING M CCOY ADDITION
08 02 470212	LOT 901	213 Crane Meadow Way	SMITH'S CROSSING M CCOY ADDITION
08 02 470322	LOT 902	207 Crane Meadow Way	SMITH'S CROSSING M CCOY ADDITION
08 02 470432	LOT 903		SMITH'S CROSSING M CCOY ADDITION
08 02 470542	LOT 904	241 Twisted Branch Way	SMITH'S CROSSING M CCOY ADDITION
08 02 470652	LOT 905	245 Twisted Branch Way	SMITH'S CROSSING M CCOY ADDITION
08 02 470762	LOT 906	249 Twisted Branch Way	SMITH'S CROSSING M CCOY ADDITION
08 02 470872	LOT 907	253 Twisted Branch Way	SMITH'S CROSSING M CCOY ADDITION
08 02 470982	LOT 908	257 Twisted Branch Way	SMITH'S CROSSING M CCOY ADDITION
08 02 471092	LOT 909	261 Twisted Branch Way	SMITH'S CROSSING M CCOY ADDITION
08 02 471202	LOT 910	265 Twisted Branch Way	SMITH'S CROSSING M CCOY ADDITION
08 02 471312	LOT 911	269 Twisted Branch Way	SMITH'S CROSSING M CCOY ADDITION
08 02 471422	LOT 912	273 Twisted Branch Way	SMITH'S CROSSING M CCOY ADDITION
08 03 06632	LOT 913	277 Twisted Branch Way	SMITH'S CROSSING M CCOY ADDITION
08 03 06742	LOT 914	281 Twisted Branch Way	SMITH'S CROSSING M CCOY ADDITION
08 03 06852	LOT 915	285 Twisted Branch Way	SMITH'S CROSSING M CCOY ADDITION
08 03 06962	LOT 916	289 Twisted Branch Way	SMITH'S CROSSING M CCOY ADDITION
08 03 07072	LOT 917		SMITH'S CROSSING M CCOY ADDITION
08 03 07182	LOT 918		SMITH'S CROSSING M CCOY ADDITION
08 03 07292	LOT 919	294 Crane Meadow Way	SMITH'S CROSSING M CCOY ADDITION
08 03 07402	LOT 920	288 Crane Meadow Way	SMITH'S CROSSING M CCOY ADDITION
08 03 07512	LOT 921	284 Crane Meadow Way	SMITH'S CROSSING M CCOY ADDITION
08 03 07622	LOT 922	280 Crane Meadow Way	SMITH'S CROSSING M CCOY ADDITION
08 02 471632	LOT 923	276 Crane Meadow Way	SMITH'S CROSSING M CCOY ADDITION
08 02 471742	LOT 924	272 Crane Meadow Way	SMITH'S CROSSING M CCOY ADDITION
08 02 471852	LOT 925	268 Crane Meadow Way	SMITH'S CROSSING M CCOY ADDITION
08 02 471962	LOT 926	264 Crane Meadow Way	SMITH'S CROSSING M CCOY ADDITION
08 02 472072	LOT 927	258 Crane Meadow Way	SMITH'S CROSSING M CCOY ADDITION
08 02 472182	LOT 928	252 Crane Meadow Way	SMITH'S CROSSING M CCOY ADDITION
08 02 472292	LOT 929	244 Crane Meadow Way	SMITH'S CROSSING M CCOY ADDITION
08 02 472402	LOT 930	240 Crane Meadow Way	SMITH'S CROSSING M CCOY ADDITION
08 02 472512	LOT 931	236 Crane Meadow Way	SMITH'S CROSSING M CCOY ADDITION
08 02 472622	LOT 932		SMITH'S CROSSING M CCOY ADDITION
08 03 10002	LOT 934	814 Leopold Way	FIRST ADDITION TO SMITH'S CROSSING M CCOY ADDITION
08 03 10112	LOT 935	822 Leopold Way	FIRST ADDITION TO SMITH'S CROSSING M CCOY ADDITION
08 03 10222	LOT 936	830 Leopold Way	FIRST ADDITION TO SMITH'S CROSSING M CCOY ADDITION
08 03 10332	LOT 937	842 Leopold Way	FIRST ADDITION TO SMITH'S CROSSING M CCOY ADDITION
08 03 10442	LOT 938	854 Leopold Way	FIRST ADDITION TO SMITH'S CROSSING M CCOY ADDITION
08 03 10552	LOT 939	860 Leopold Way	FIRST ADDITION TO SMITH'S CROSSING M CCOY ADDITION
08 03 10662	LOT 940	872 Leopold Way	FIRST ADDITION TO SMITH'S CROSSING M CCOY ADDITION
08 03 10772	LOT 941	880 Leopold Way	FIRST ADDITION TO SMITH'S CROSSING M CCOY ADDITION
08 03 10882	LOT 942	2008 Leopold Way	FIRST ADDITION TO SMITH'S CROSSING M CCOY ADDITION
08 03 10992	LOT 943	2016 Leopold Way	FIRST ADDITION TO SMITH'S CROSSING M CCOY ADDITION
08 03 11002	LOT 944	2024 Leopold Way	FIRST ADDITION TO SMITH'S CROSSING M CCOY ADDITION
08 03 11112	LOT 945	2030 Leopold Way	FIRST ADDITION TO SMITH'S CROSSING M CCOY ADDITION
08 03 11222	LOT 946	2038 Leopold Way	FIRST ADDITION TO SMITH'S CROSSING M CCOY ADDITION
08 03 11332	LOT 947	2046 Leopold Way	FIRST ADDITION TO SMITH'S CROSSING M CCOY ADDITION
08 03 11442	LOT 948	2060 Leopold Way	FIRST ADDITION TO SMITH'S CROSSING M CCOY ADDITION
08 03 11552	LOT 949	2074 Leopold Way	FIRST ADDITION TO SMITH'S CROSSING M CCOY ADDITION

Parcel Number	Lot/Outlet	Street Address	Subdivision
08 03 12652	LOT 950	2082 Leopold Way	FIRST ADDITION TO SMITH'S CROSSING MCCOY ADDITION
08 03 12762	LOT 951	2096 Leopold Way	FIRST ADDITION TO SMITH'S CROSSING MCCOY ADDITION
08 03 12872	LOT 952	2106 Leopold Way	FIRST ADDITION TO SMITH'S CROSSING MCCOY ADDITION
08 03 12982	LOT 953	2110 Leopold Way	FIRST ADDITION TO SMITH'S CROSSING MCCOY ADDITION
08 03 13002	LOT 954	2118 Leopold Way	FIRST ADDITION TO SMITH'S CROSSING MCCOY ADDITION
08 03 13102	LOT 955	2126 Leopold Way	FIRST ADDITION TO SMITH'S CROSSING MCCOY ADDITION
08 03 130002	LOT 956	2138 Leopold Way	FIRST ADDITION TO SMITH'S CROSSING MCCOY ADDITION
08 03 130162	LOT 957	2155 Leopold Way	FIRST ADDITION TO SMITH'S CROSSING MCCOY ADDITION
08 03 130252	LOT 958	2181 Leopold Way	FIRST ADDITION TO SMITH'S CROSSING MCCOY ADDITION
08 03 130352	LOT 959	2187 Leopold Way	FIRST ADDITION TO SMITH'S CROSSING MCCOY ADDITION
08 03 130452	LOT 960	2181 Leopold Way	FIRST ADDITION TO SMITH'S CROSSING MCCOY ADDITION
08 03 130552	LOT 961	2175 Leopold Way	FIRST ADDITION TO SMITH'S CROSSING MCCOY ADDITION
08 03 130662	LOT 962	2167 Leopold Way	FIRST ADDITION TO SMITH'S CROSSING MCCOY ADDITION
08 03 130772	LOT 963	2161 Leopold Way	FIRST ADDITION TO SMITH'S CROSSING MCCOY ADDITION
08 03 130882	LOT 964	2157 Leopold Way	FIRST ADDITION TO SMITH'S CROSSING MCCOY ADDITION
08 03 130992	LOT 965	2151 Leopold Way	FIRST ADDITION TO SMITH'S CROSSING MCCOY ADDITION
08 03 131002	LOT 966	2145 Leopold Way	FIRST ADDITION TO SMITH'S CROSSING MCCOY ADDITION
08 03 131102	LOT 967	2139 Leopold Way	FIRST ADDITION TO SMITH'S CROSSING MCCOY ADDITION
08 03 131212	LOT 968	2135 Leopold Way	FIRST ADDITION TO SMITH'S CROSSING MCCOY ADDITION
08 03 1313212	LOT 969	2127 Leopold Way	FIRST ADDITION TO SMITH'S CROSSING MCCOY ADDITION
08 03 1313222	LOT 970	2121 Leopold Way	FIRST ADDITION TO SMITH'S CROSSING MCCOY ADDITION
08 03 131432	LOT 971	2117 Leopold Way	FIRST ADDITION TO SMITH'S CROSSING MCCOY ADDITION
08 03 131542	LOT 972	2109 Leopold Way	FIRST ADDITION TO SMITH'S CROSSING MCCOY ADDITION
08 03 131652	LOT 973	2013 Leopold Way	FIRST ADDITION TO SMITH'S CROSSING MCCOY ADDITION
08 03 131762	LOT 974	2104 Rosenberg Lane	FIRST ADDITION TO SMITH'S CROSSING MCCOY ADDITION
08 03 131872	LOT 975	2110 Rosenberg Lane	FIRST ADDITION TO SMITH'S CROSSING MCCOY ADDITION
08 03 131982	LOT 976	2116 Rosenberg Lane	FIRST ADDITION TO SMITH'S CROSSING MCCOY ADDITION
08 03 1314002	LOT 977	2122 Rosenberg Lane	FIRST ADDITION TO SMITH'S CROSSING MCCOY ADDITION
08 03 1314102	LOT 978	2128 Rosenberg Lane	FIRST ADDITION TO SMITH'S CROSSING MCCOY ADDITION
08 03 1314212	LOT 979	2136 Rosenberg Lane	FIRST ADDITION TO SMITH'S CROSSING MCCOY ADDITION
08 03 1313222	LOT 980	2142 Rosenberg Lane	FIRST ADDITION TO SMITH'S CROSSING MCCOY ADDITION
08 03 131432	LOT 981	2148 Rosenberg Lane	FIRST ADDITION TO SMITH'S CROSSING MCCOY ADDITION
08 03 131542	LOT 982	2156 Rosenberg Lane	FIRST ADDITION TO SMITH'S CROSSING MCCOY ADDITION
08 03 131652	LOT 983	2162 Rosenberg Lane	FIRST ADDITION TO SMITH'S CROSSING MCCOY ADDITION
08 03 131762	LOT 984	2168 Rosenberg Lane	FIRST ADDITION TO SMITH'S CROSSING MCCOY ADDITION
08 03 131872	LOT 985	2174 Rosenberg Lane	FIRST ADDITION TO SMITH'S CROSSING MCCOY ADDITION
08 03 131982	LOT 986	2180 Rosenberg Lane	FIRST ADDITION TO SMITH'S CROSSING MCCOY ADDITION
08 03 132002	LOT 987	2186 Rosenberg Lane	FIRST ADDITION TO SMITH'S CROSSING MCCOY ADDITION
08 03 1326002	LOT 988	2192 Rosenberg Lane	FIRST ADDITION TO SMITH'S CROSSING MCCOY ADDITION
08 03 1326102	LOT 989	2198 Rosenberg Lane	FIRST ADDITION TO SMITH'S CROSSING MCCOY ADDITION
08 03 1326212	LOT 990	2184 Winding Stream	FIRST ADDITION TO SMITH'S CROSSING MCCOY ADDITION
08 03 1326322	LOT 991	2111 Koshkonong Way	FIRST ADDITION TO SMITH'S CROSSING MCCOY ADDITION
08 03 1326432	LOT 992	2131 Koshkonong Way	FIRST ADDITION TO SMITH'S CROSSING MCCOY ADDITION
08 03 1326542	LOT 993	2191 Rosenberg Lane	FIRST ADDITION TO SMITH'S CROSSING MCCOY ADDITION
08 03 1326652	LOT 994	2183 Rosenberg Lane	FIRST ADDITION TO SMITH'S CROSSING MCCOY ADDITION
08 03 1326762	LOT 995	2177 Rosenberg Lane	FIRST ADDITION TO SMITH'S CROSSING MCCOY ADDITION
08 03 1326872	LOT 996	2169 Rosenberg Lane	FIRST ADDITION TO SMITH'S CROSSING MCCOY ADDITION
08 03 1326982	LOT 997	2163 Rosenberg Lane	FIRST ADDITION TO SMITH'S CROSSING MCCOY ADDITION
08 03 1327002	LOT 998	2155 Rosenberg Lane	FIRST ADDITION TO SMITH'S CROSSING MCCOY ADDITION
08 03 1327102	LOT 999	2149 Rosenberg Lane	FIRST ADDITION TO SMITH'S CROSSING MCCOY ADDITION
08 03 13274002	LOT 1000	2141 Rosenberg Lane	FIRST ADDITION TO SMITH'S CROSSING MCCOY ADDITION
08 03 13274102	LOT 1001	2135 Rosenberg Lane	FIRST ADDITION TO SMITH'S CROSSING MCCOY ADDITION
08 03 13274212	LOT 1002	2127 Rosenberg Lane	FIRST ADDITION TO SMITH'S CROSSING MCCOY ADDITION
08 03 13274322	LOT 1003	2121 Rosenberg Lane	FIRST ADDITION TO SMITH'S CROSSING MCCOY ADDITION
08 03 13274432	LOT 1004	2113 Rosenberg Lane	FIRST ADDITION TO SMITH'S CROSSING MCCOY ADDITION
08 03 13274542	LOT 1005	2107 Rosenberg Lane	FIRST ADDITION TO SMITH'S CROSSING MCCOY ADDITION
08 03 13274652	LOT 1006	2108 Winding Stream Way	FIRST ADDITION TO SMITH'S CROSSING MCCOY ADDITION
08 03 13274762	LOT 1007	2114 Winding Stream Way	FIRST ADDITION TO SMITH'S CROSSING MCCOY ADDITION
08 03 13274872	LOT 1008	2122 Winding Stream Way	FIRST ADDITION TO SMITH'S CROSSING MCCOY ADDITION
08 03 13274982	LOT 1009	2130 Winding Stream Way	FIRST ADDITION TO SMITH'S CROSSING MCCOY ADDITION
08 03 1325002	LOT 1010	2138 Winding Stream Way	FIRST ADDITION TO SMITH'S CROSSING MCCOY ADDITION
08 03 1325102	LOT 1011	2146 Winding Stream Way	FIRST ADDITION TO SMITH'S CROSSING MCCOY ADDITION
08 03 1325212	LOT 1012	2152 Winding Stream Way	FIRST ADDITION TO SMITH'S CROSSING MCCOY ADDITION
08 03 1325322	LOT 1013	2160 Winding Stream Way	FIRST ADDITION TO SMITH'S CROSSING MCCOY ADDITION
08 03 1325432	LOT 1014	2168 Winding Stream Way	FIRST ADDITION TO SMITH'S CROSSING MCCOY ADDITION

Parcel Number	Lot/Outlot	Street Address	Subdivision
08 03 57542	LOT 05	276 Winding Stream Way	FIRST ADDITION TO SMITH'S CROSSING MCCOY ADDITION
08 03 7522	LOT 06	195 Mulberry Avenue	FIRST ADDITION TO SMITH'S CROSSING MCCOY ADDITION
08 03 75322	LOT 07	183 Mulberry Avenue	FIRST ADDITION TO SMITH'S CROSSING MCCOY ADDITION
08 03 75432	LOT 08	167 Mulberry Avenue	FIRST ADDITION TO SMITH'S CROSSING MCCOY ADDITION
08 03 14322	LOT 09	151 Mulberry Avenue	FIRST ADDITION TO SMITH'S CROSSING MCCOY ADDITION
08 03 14432	LOT 020	139 Mulberry Avenue	FIRST ADDITION TO SMITH'S CROSSING MCCOY ADDITION
08 03 14542	LOT 021	125 Mulberry Avenue	FIRST ADDITION TO SMITH'S CROSSING MCCOY ADDITION
08 03 14652	LOT 022	111 Mulberry Avenue	FIRST ADDITION TO SMITH'S CROSSING MCCOY ADDITION
08 03 14762	LOT 023	103 Mulberry Avenue	FIRST ADDITION TO SMITH'S CROSSING MCCOY ADDITION
08 03 14872	LOT 024	2067 Leopold Way	FIRST ADDITION TO SMITH'S CROSSING MCCOY ADDITION
08 03 14982	LOT 025	2057 Leopold Way	FIRST ADDITION TO SMITH'S CROSSING MCCOY ADDITION
08 03 15002	LOT 026	116 Wildflower Way	FIRST ADDITION TO SMITH'S CROSSING MCCOY ADDITION
08 03 15102	LOT 027	130 Wildflower Way	FIRST ADDITION TO SMITH'S CROSSING MCCOY ADDITION
08 03 1522	LOT 028	142 Wildflower Way	FIRST ADDITION TO SMITH'S CROSSING MCCOY ADDITION
08 03 15322	LOT 029	156 Wildflower Way	FIRST ADDITION TO SMITH'S CROSSING MCCOY ADDITION
08 03 15432	LOT 030	170 Wildflower Way	FIRST ADDITION TO SMITH'S CROSSING MCCOY ADDITION
08 03 15552	LOT 031	182 Wildflower Way	FIRST ADDITION TO SMITH'S CROSSING MCCOY ADDITION
08 03 15662	LOT 032	194 Wildflower Way	FIRST ADDITION TO SMITH'S CROSSING MCCOY ADDITION
08 03 15772	LOT 033	197 Wildflower Way	FIRST ADDITION TO SMITH'S CROSSING MCCOY ADDITION
08 03 15882	LOT 034	185 Wildflower Way	FIRST ADDITION TO SMITH'S CROSSING MCCOY ADDITION
08 03 159002	LOT 035	169 Wildflower Way	FIRST ADDITION TO SMITH'S CROSSING MCCOY ADDITION
08 03 16432	LOT 036	153 Wildflower Way	FIRST ADDITION TO SMITH'S CROSSING MCCOY ADDITION
08 03 16542	LOT 037	141 Wildflower Way	FIRST ADDITION TO SMITH'S CROSSING MCCOY ADDITION
08 03 16652	LOT 038	127 Wildflower Way	FIRST ADDITION TO SMITH'S CROSSING MCCOY ADDITION
08 03 16762	LOT 039	13 Wildflower Way	FIRST ADDITION TO SMITH'S CROSSING MCCOY ADDITION
08 03 16872	LOT 040	2029 Leopold Way	FIRST ADDITION TO SMITH'S CROSSING MCCOY ADDITION
08 03 16982	LOT 041	2019 Leopold Way	FIRST ADDITION TO SMITH'S CROSSING MCCOY ADDITION
08 03 16002	LOT 042	2009 Leopold Way	FIRST ADDITION TO SMITH'S CROSSING MCCOY ADDITION
08 03 16102	LOT 043	124 Shadow View Lane	FIRST ADDITION TO SMITH'S CROSSING MCCOY ADDITION
08 03 1622	LOT 044	138 Shadow View Lane	FIRST ADDITION TO SMITH'S CROSSING MCCOY ADDITION
08 03 16322	LOT 045	145 Shadow View Lane	FIRST ADDITION TO SMITH'S CROSSING MCCOY ADDITION
08 03 16432	LOT 046	160 Shadow View Lane	FIRST ADDITION TO SMITH'S CROSSING MCCOY ADDITION
08 03 16542	LOT 047	172 Shadow View Lane	FIRST ADDITION TO SMITH'S CROSSING MCCOY ADDITION
08 03 16602	LOT 048	184 Shadow View Lane	FIRST ADDITION TO SMITH'S CROSSING MCCOY ADDITION
08 03 16622	LOT 049	192 Shadow View Lane	FIRST ADDITION TO SMITH'S CROSSING MCCOY ADDITION
08 03 166322	LOT 050	988 Winding Stream Way	FIRST ADDITION TO SMITH'S CROSSING MCCOY ADDITION
08 03 16652	LOT 051	165 Shadow View Lane	FIRST ADDITION TO SMITH'S CROSSING MCCOY ADDITION
08 03 16762	LOT 052	145 Shadow View Lane	FIRST ADDITION TO SMITH'S CROSSING MCCOY ADDITION
08 03 16872	LOT 053	135 Shadow View Lane	FIRST ADDITION TO SMITH'S CROSSING MCCOY ADDITION
08 03 16982	LOT 054	125 Shadow View Lane	FIRST ADDITION TO SMITH'S CROSSING MCCOY ADDITION
08 03 17002	LOT 055	987 Leopold Way	FIRST ADDITION TO SMITH'S CROSSING MCCOY ADDITION
08 03 17102	LOT 056	977 Leopold Way	FIRST ADDITION TO SMITH'S CROSSING MCCOY ADDITION
08 03 1722	LOT 057	967 Leopold Way	FIRST ADDITION TO SMITH'S CROSSING MCCOY ADDITION
08 03 17322	LOT 058	924 Winding Stream Way	FIRST ADDITION TO SMITH'S CROSSING MCCOY ADDITION
08 03 17432	LOT 059	932 Winding Stream Way	FIRST ADDITION TO SMITH'S CROSSING MCCOY ADDITION
08 03 17542	LOT 060	940 Winding Stream Way	FIRST ADDITION TO SMITH'S CROSSING MCCOY ADDITION
08 03 17652	LOT 061	952 Winding Stream Way	FIRST ADDITION TO SMITH'S CROSSING MCCOY ADDITION
08 03 17762	LOT 062	966 Winding Stream Way	FIRST ADDITION TO SMITH'S CROSSING MCCOY ADDITION
08 03 17872	LOT 063	980 Winding Stream Way	FIRST ADDITION TO SMITH'S CROSSING MCCOY ADDITION
08 03 176432	LOT 064	991 Winding Stream Way	FIRST ADDITION TO SMITH'S CROSSING MCCOY ADDITION
08 03 176542	LOT 065	983 Winding Stream Way	FIRST ADDITION TO SMITH'S CROSSING MCCOY ADDITION
08 03 176872	LOT 066	975 Winding Stream Way	FIRST ADDITION TO SMITH'S CROSSING MCCOY ADDITION
08 03 176982	LOT 067	967 Winding Stream Way	FIRST ADDITION TO SMITH'S CROSSING MCCOY ADDITION
08 03 17982	LOT 068	959 Winding Stream Way	FIRST ADDITION TO SMITH'S CROSSING MCCOY ADDITION
08 03 18002	LOT 069	951 Winding Stream Way	FIRST ADDITION TO SMITH'S CROSSING MCCOY ADDITION
08 03 18102	LOT 070	943 Winding Stream Way	FIRST ADDITION TO SMITH'S CROSSING MCCOY ADDITION
08 03 1822	LOT 071	937 Winding Stream Way	FIRST ADDITION TO SMITH'S CROSSING MCCOY ADDITION
08 03 18322	LOT 072	929 Winding Stream Way	FIRST ADDITION TO SMITH'S CROSSING MCCOY ADDITION
08 03 18432	LOT 073	921 Winding Stream Way	FIRST ADDITION TO SMITH'S CROSSING MCCOY ADDITION
08 03 18542	LOT 074	911 Leopold Way	FIRST ADDITION TO SMITH'S CROSSING MCCOY ADDITION
08 03 18652	LOT 075	909 Leopold Way	FIRST ADDITION TO SMITH'S CROSSING MCCOY ADDITION
08 03 18762	LOT 076	909 Leopold Way	FIRST ADDITION TO SMITH'S CROSSING MCCOY ADDITION

Parcel Number	Lot/Outlet	Street Address	Subdivision
08102472842	OUTLOT 80	125 White Oak Drive	SMITH'S CROSSING MCCOY ADDITION
08102454502	OUTLOT 81	184 Twisted Branch Way	SMITH'S CROSSING MCCOY ADDITION
0810308002	OUTLOT 82	191 Summerfield Way	SMITH'S CROSSING MCCOY ADDITION
0810308252	OUTLOT 83	299 Crane Meadow Way	SMITH'S CROSSING MCCOY ADDITION
08102473252	OUTLOT 84	835 Little Stone Run	SMITH'S CROSSING MCCOY ADDITION
08102473502	OUTLOT 85	180 Summerfield Way	SMITH'S CROSSING MCCOY ADDITION
0810318872	OUTLOT 86	896 Leopold Way	FIRST ADDITION TO SMITH'S CROSSING MCCOY ADDITION
0810318982	OUTLOT 87	898 Leopold Way	FIRST ADDITION TO SMITH'S CROSSING MCCOY ADDITION
0810318002	OUTLOT 88	280 Leopold Way	FIRST ADDITION TO SMITH'S CROSSING MCCOY ADDITION
0810302212	OUTLOT 89	240 Leopold Way	FIRST ADDITION TO SMITH'S CROSSING MCCOY ADDITION
0810302322	OUTLOT 90	420 Mulberry Avenue	FIRST ADDITION TO SMITH'S CROSSING MCCOY ADDITION
08103057652	OUTLOT 91	480 Mulberry Avenue	FIRST ADDITION TO SMITH'S CROSSING MCCOY ADDITION
08103078852	OUTLOT 92	879 Winding Stream Way	FIRST ADDITION TO SMITH'S CROSSING MCCOY ADDITION
08103078762	OUTLOT 93	871 Winding Stream Way	FIRST ADDITION TO SMITH'S CROSSING MCCOY ADDITION

McCoy Addition Lots Multifamily

Parcel Number	Lot/Outlet	Street Address	Subdivision
08102472732	LOT 933	105 O'Keeffe Avenue	SMITH'S CROSSING MCCOY ADDITION

EXHIBIT "B"

Existing Lots Residential

Parcel Number	Lot/Outlot	Street Address	Subdivision
081013240012	LOT 001	1529 O'Keefe Avenue	SMITH'S CROSSING
081013221362	LOT 001	1462 O'Keefe Avenue	CSM 11800
081013207112	LOT 001	2560 New Town Drive	CSM 12713
081013201682	LOT 001	1442 Wild Iris Street	CSM 12187
081013201552	LOT 001	1432 Wild Iris Street	CSM 12186
081013201952	LOT 001	1458 Wild Iris Street	CSM 11972
081013202052	LOT 001	1474 Wild Iris Street	CSM 11971
081013202422	LOT 001	1484 Wild Iris Street	CSM 11836
081013260212	LOT 001	1516 Wild Iris Street	CSM 11828
081013264722	LOT 001	1494 Wild Iris Street	CSM 11778
081013244042	LOT 001	1556 Wild Iris Street	CSM 11571
081013202582	LOT 001	2596 New Town Drive	CSM 11569
081013244362	LOT 001	1562 Wild Iris Street	CSM 11227
081013244472	LOT 001	1576 Wild Iris Street	CSM 11226
081013244582	LOT 001	1582 Wild Iris Street	CSM 11225
081013243382	LOT 001	2531 Smith's Crossing	CSM 10777
081013253152	LOT 001	1501 O'Keefe Avenue	CSM 13281
081013252492	LOT 001	1512 Don Simon Drive	CSM 12440
081013260272	LOT 001	1536 Wild Iris Street	CSM 11570
081013221432	LOT 002	1450 O'Keefe Avenue	CSM 11800
081013207202	LOT 002	1331 O'Keefe Avenue	CSM 12713
081013240122	LOT 002	1541 O'Keefe Avenue	SMITH'S CROSSING
081013201742	LOT 002	1444 Wild Iris Street	CSM 12187
081013201622	LOT 002	1434 Wild Iris Street	CSM 12186
081013201972	LOT 002	1456 Wild Iris Street	CSM 11972
081013202102	LOT 002	1472 Wild Iris Street	CSM 11971
081013202352	LOT 002	1482 Wild Iris Street	CSM 11836
081013260232	LOT 002	1514 Wild Iris Street	CSM 11828
081013264802	LOT 002	1492 Wild Iris Street	CSM 11778
081013244112	LOT 002	1554 Wild Iris Street	CSM 11571
081013202672	LOT 002	2594 Leopold Way	CSM 11569
081013244382	LOT 002	1560 Wild Iris Street	CSM 11227
081013244492	LOT 002	1574 Wild Iris Street	CSM 11226
081013244602	LOT 002	1580 Wild Iris Street	CSM 11225
081013243452	LOT 002	2581 Smith's Crossing	CSM 10777
081013253302	LOT 002	1509 O'Keefe Avenue	CSM 13281
081013252622	LOT 002	1502 Don Simon Drive	CSM 12440
081013260352	LOT 002	1534 Wild Iris Street	CSM 11570
081013240232	LOT 003	1553 O'Keefe Avenue	SMITH'S CROSSING
081013207292	LOT 003	1321 O'Keefe Avenue	CSM 12713
081013201802	LOT 003	1452 Wild Iris Street	CSM 12187
081013202102	LOT 003	1464 Wild Iris Street	CSM 11971
081013202282	LOT 003	1478 Wild Iris Street	CSM 11836
081013244182	LOT 003	1442 Wild Iris Street	CSM 11571
081013202762	LOT 003	2568 Leopold Way	CSM 11569
081013253452	LOT 003	1620 Wild Iris Street	CSM 13281
081013260432	LOT 003	1522 Wild Iris Street	CSM 11570
081013240342	LOT 004	1565 O'Keefe Avenue	SMITH'S CROSSING
081013207382	LOT 004	2480 New Town Drive	CSM 12713
081013201862	LOT 004	1554 Wild Iris Street	CSM 12187
081013202202	LOT 004	1462 Wild Iris Street	CSM 11971
081013202212	LOT 004	1476 Wild Iris Street	CSM 11836
081013244252	LOT 004	1540 Wild Iris Street	CSM 11571
081013209022	LOT 004	2530 Leopold Way	CSM 11569
081013260512	LOT 004	1520 Wild Iris Street	CSM 11570
081013240452	LOT 005	1577 O'Keefe Avenue	SMITH'S CROSSING

Parcel Number	Lot/Outlot	Street/Address	Subdivision
081013240562	LOT 006	1589 O'Keefe Avenue	SMITH'S CROSSING
081013240672	LOT 007	1601 O'Keefe Avenue	SMITH'S CROSSING
081013240782	LOT 008	1611 O'Keefe Avenue	SMITH'S CROSSING
081013240892	LOT 009	1621 O'Keefe Avenue	SMITH'S CROSSING
081013241002	LOT 010	1631 O'Keefe Avenue	SMITH'S CROSSING
081013241112	LOT 011	1643 O'Keefe Avenue	SMITH'S CROSSING
081013241222	LOT 012	1657 O'Keefe Avenue	SMITH'S CROSSING
081013241332	LOT 013	1671 O'Keefe Avenue	SMITH'S CROSSING
081013241442	LOT 014	1685 O'Keefe Avenue	SMITH'S CROSSING
081013241552	LOT 015	1699 O'Keefe Avenue	SMITH'S CROSSING
081013241662	LOT 016	1698 Don Simon Drive	SMITH'S CROSSING
081013241772	LOT 017	1684 Don Simon Drive	SMITH'S CROSSING
081013241882	LOT 018	1670 Don Simon Drive	SMITH'S CROSSING
081013241992	LOT 019	1656 Don Simon Drive	SMITH'S CROSSING
081013242102	LOT 020	1642 Don Simon Drive	SMITH'S CROSSING
081013242212	LOT 021	1628 Don Simon Drive	SMITH'S CROSSING
081013242322	LOT 022	1614 Don Simon Drive	SMITH'S CROSSING
081013242432	LOT 023	1600 Don Simon Drive	SMITH'S CROSSING
081013242542	LOT 024	1588 Don Simon Drive	SMITH'S CROSSING
081013242652	LOT 025	1576 Don Simon Drive	SMITH'S CROSSING
081013242762	LOT 026	1564 Don Simon Drive	SMITH'S CROSSING
081013242872	LOT 027	1552 Don Simon Drive	SMITH'S CROSSING
081013242982	LOT 028	1540 Don Simon Drive	SMITH'S CROSSING
081013243092	LOT 029	1528 Don Simon Drive	SMITH'S CROSSING
081013243532	LOT 033	1501-1519 Don Simon Drive	SMITH'S CROSSING
081013243642	LOT 034	1501-1519 Don Simon Drive	SMITH'S CROSSING
081013243752	LOT 035	1501-1519 Don Simon Drive	SMITH'S CROSSING
081013243862	LOT 036	1501-1519 Don Simon Drive	SMITH'S CROSSING
081013243972	LOT 037	1501-1519 Don Simon Drive	SMITH'S CROSSING
081013260082	LOT 038	2501-2529 Leopold Way	SMITH'S CROSSING
081013244672	LOT 047	1573 Wild Iris Street 1552 Blue Sky Drive	SMITH'S CROSSING
081013244782	LOT 048	1579 Wild Iris Street	SMITH'S CROSSING
081013244892	LOT 049	1585 Wild Iris Street	SMITH'S CROSSING
081013245002	LOT 050	1591 Wild Iris Street	SMITH'S CROSSING
081013245112	LOT 051	1597 Wild Iris Street 1551 Don Simon Drive	SMITH'S CROSSING
081013245222	LOT 052	1563 Don Simon Drive	SMITH'S CROSSING
081013245332	LOT 053	1575 Don Simon Drive	SMITH'S CROSSING
081013245442	LOT 054	1587 Don Simon Drive	SMITH'S CROSSING
081013245552	LOT 055	1599 Don Simon Drive	SMITH'S CROSSING
081013245662	LOT 056	1603 Don Simon Drive	SMITH'S CROSSING
081013245772	LOT 057	1615 Don Simon Drive	SMITH'S CROSSING
081013245882	LOT 058	1627 Don Simon Drive	SMITH'S CROSSING
081013245992	LOT 059	1638 Blue Sky Drive	SMITH'S CROSSING
081013246102	LOT 060	1624 Blue Sky Drive	SMITH'S CROSSING
081013246212	LOT 061	1612 Blue Sky Drive	SMITH'S CROSSING
081013246322	LOT 062	1606 Blue Sky Drive	SMITH'S CROSSING
081013246432	LOT 063	1588 Blue Sky Drive	SMITH'S CROSSING
081013246542	LOT 064	1564 Blue Sky Drive	SMITH'S CROSSING
081013246652	LOT 065	2589 Prairie Dog Drive	SMITH'S CROSSING
081013246762	LOT 066	2575 Prairie Dog Drive	SMITH'S CROSSING
081013246872	LOT 067	2563 Prairie Dog Drive	SMITH'S CROSSING
081013246982	LOT 068	2551 Prairie Dog Drive 1652 Blue Sky Drive	SMITH'S CROSSING

Parcel Number	Lot/Offset	Street/Address	Subdivision
081013260592	LOT 069	1607 Sky Blue Drive 1567 Thoreau Drive	SMITH'S CROSSING
081013260702	LOT 070	1619 Sky Blue Drive	SMITH'S CROSSING
081013260812	LOT 071	1631 Sky Blue Drive	SMITH'S CROSSING
081013260922	LOT 072	1643 Sky Blue Drive	SMITH'S CROSSING
081013261032	LOT 073	1655 Sky Blue Drive	SMITH'S CROSSING
081013305042	LOT 074	1664 Sky Blue Drive	SMITH'S CROSSING
081013305152	LOT 075	1678 Sky Blue Drive	SMITH'S CROSSING
081013305262	LOT 076	1686 Sky Blue Drive	SMITH'S CROSSING
081013305372	LOT 077	1692 Sky Blue Drive	SMITH'S CROSSING
081013261182	LOT 078	1574 Thoreau Drive	SMITH'S CROSSING
081013261292	LOT 079	1520 Thoreau Drive	SMITH'S CROSSING
081013261402	LOT 080	1526 Thoreau Drive	SMITH'S CROSSING
081013261512	LOT 081	1532 Thoreau Drive	SMITH'S CROSSING
081013261622	LOT 082	1538 Thoreau Drive	SMITH'S CROSSING
081013261732	LOT 083	1544 Thoreau Drive	SMITH'S CROSSING
081013261842	LOT 084	1550 Thoreau Drive	SMITH'S CROSSING
081013261952	LOT 085	1556 Thoreau Drive	SMITH'S CROSSING
081013262062	LOT 086	1562 Thoreau Drive	SMITH'S CROSSING
081013247172	LOT 087	1568 Thoreau Drive	SMITH'S CROSSING
081013247282	LOT 088	1574 Thoreau Drive 1583 Blue Sky Drive	SMITH'S CROSSING
081013247392	LOT 089	1567 Wild Iris Street 1559 Blue Sky Drive	SMITH'S CROSSING
081013247502	LOT 090	1561 Wild Iris Street	SMITH'S CROSSING
081013247612	LOT 091	1555 Wild Iris Street	SMITH'S CROSSING
081013262222	LOT 092	1549 Wild Iris Street	SMITH'S CROSSING
081013262332	LOT 093	1543 Wild Iris Street	SMITH'S CROSSING
081013262442	LOT 094	1537 Wild Iris Street	SMITH'S CROSSING
081013262552	LOT 095	1531 Wild Iris Street	SMITH'S CROSSING
081013262662	LOT 096	1525 Wild Iris Street	SMITH'S CROSSING
081013262772	LOT 097	1519 Wild Iris Street	SMITH'S CROSSING
081013262882	LOT 098	1513 Wild Iris Street	SMITH'S CROSSING
081013262992	LOT 099	1501 Wild Iris Street 2495 Leopold Way	SMITH'S CROSSING
081013263102	LOT 100	2489 Leopold Way	SMITH'S CROSSING
081013263212	LOT 101	2483 Leopold Way	SMITH'S CROSSING
081013263322	LOT 102	2477 Leopold Way	SMITH'S CROSSING
081013263432	LOT 103	2471 Leopold Way 1502 Thoreau Drive	SMITH'S CROSSING
081013263542	LOT 104	2460 Leopold Way	SMITH'S CROSSING
081013263652	LOT 105	2472 Leopold Way	SMITH'S CROSSING
081013263762	LOT 106	2478 Leopold Way	SMITH'S CROSSING
081013263872	LOT 107	2484 Leopold Way	SMITH'S CROSSING
081013263982	LOT 108	2490 Leopold Way	SMITH'S CROSSING
081013264092	LOT 109	2496 Leopold Way 1499 Wild Iris Street	SMITH'S CROSSING
081013264202	LOT 110	1491 Wild Iris Street	SMITH'S CROSSING
081013264312	LOT 111	1487 Wild Iris Street	SMITH'S CROSSING
081013264422	LOT 112	1483 Wild Iris Street	SMITH'S CROSSING
081013264532	LOT 113	1479 Wild Iris Street	SMITH'S CROSSING
081013264642	LOT 114	1475 Wild Iris Street	SMITH'S CROSSING
081013200052	LOT 115	1471 Wild Iris Street	SMITH'S CROSSING
081013200162	LOT 116	1467 Wild Iris Street	SMITH'S CROSSING
081013200272	LOT 117	1463 Wild Iris Street	SMITH'S CROSSING
081013200382	LOT 118	1459 Wild Iris Street	SMITH'S CROSSING
081013200492	LOT 119	1451 Wild Iris Street	SMITH'S CROSSING
081013200602	LOT 120	1447 Wild Iris Street	SMITH'S CROSSING
081013200712	LOT 121	1443 Wild Iris Street	SMITH'S CROSSING
081013200822	LOT 122	1439 Wild Iris Street	SMITH'S CROSSING
081013200932	LOT 123	1435 Wild Iris Street	SMITH'S CROSSING
081013201042	LOT 124	1431 Wild Iris Street	SMITH'S CROSSING

Parcel Number	Lot/Outlot	Street Address	Subdivision
081013201152	LOT 125	1427 Wild Iris Street	SMITH'S CROSSING
081013201262	LOT 126	1423 Wild Iris Street	SMITH'S CROSSING
081013201372	LOT 127	1419 Wild Iris Street	SMITH'S CROSSING
081013201482	LOT 128	1400-1408 Wild Iris Street	SMITH'S CROSSING
081013264882	LOT 138	2502-2528 Leopold Way	SMITH'S CROSSING
081013202492	LOT 139	1421 Smithfield Drive	SMITH'S CROSSING
081013326012	LOT 144	2689 Koshkonong Way 1701 O'Keeffe Avenue	SMITH'S CROSSING - 1ST ADDITION
081013326122	LOT 145	1705 O'Keeffe Avenue	SMITH'S CROSSING - 1ST ADDITION
081013326232	LOT 146	1709 O'Keeffe Avenue	SMITH'S CROSSING - 1ST ADDITION
081013326342	LOT 147	1713 O'Keeffe Avenue	SMITH'S CROSSING - 1ST ADDITION
081013326452	LOT 148	1717 O'Keeffe Avenue	SMITH'S CROSSING - 1ST ADDITION
081013326562	LOT 149	1721 O'Keeffe Avenue	SMITH'S CROSSING - 1ST ADDITION
081013326672	LOT 150	1725 O'Keeffe Avenue	SMITH'S CROSSING - 1ST ADDITION
081013326782	LOT 151	2861 Koshkonong Way 2697 Fair Pheasant Way	SMITH'S CROSSING - 1ST ADDITION
081013326892	LOT 152	2691 Fair Pheasant Way	SMITH'S CROSSING - 1ST ADDITION
081013327002	LOT 153	2685 Fair Pheasant Way	SMITH'S CROSSING - 1ST ADDITION
081013327112	LOT 154	2679 Fair Pheasant Way	SMITH'S CROSSING - 1ST ADDITION
081013327222	LOT 155	2673 Fair Pheasant Way	SMITH'S CROSSING - 1ST ADDITION
081013327332	LOT 156	2667 Fair Pheasant Way	SMITH'S CROSSING - 1ST ADDITION
081013328872	LOT 170	2605 Fair Pheasant Way	SMITH'S CROSSING - 1ST ADDITION
081013328982	LOT 171	2601 Fair Pheasant Way 1802 Emerson Street	SMITH'S CROSSING - 1ST ADDITION
081013329092	LOT 172	2602 Fair Pheasant Way 1782 Emerson Street	SMITH'S CROSSING - 1ST ADDITION
081013329202	LOT 173	2606 Fair Pheasant Way	SMITH'S CROSSING - 1ST ADDITION
081013330192	LOT 182	2660 Fair Pheasant Way	SMITH'S CROSSING - 1ST ADDITION
081013330302	LOT 183	2690 Fair Pheasant Way	SMITH'S CROSSING - 1ST ADDITION
081013330412	LOT 184	2698 Fair Pheasant Way 2673 Koshkonong Way	SMITH'S CROSSING - 1ST ADDITION
081013330522	LOT 185	2665 Koshkonong Way	SMITH'S CROSSING - 1ST ADDITION
081013330632	LOT 186	2657 Koshkonong Way	SMITH'S CROSSING - 1ST ADDITION
081013330742	LOT 187	2649 Koshkonong Way	SMITH'S CROSSING - 1ST ADDITION
081013330852	LOT 188	2641 Koshkonong Way	SMITH'S CROSSING - 1ST ADDITION
081013330962	LOT 189	2633 Koshkonong Way	SMITH'S CROSSING - 1ST ADDITION
081013331072	LOT 190	2625 Koshkonong Way	SMITH'S CROSSING - 1ST ADDITION
081013331182	LOT 191	2617 Koshkonong Way	SMITH'S CROSSING - 1ST ADDITION
081013331292	LOT 192	2609 Koshkonong Way 1766 Emerson Street	SMITH'S CROSSING - 1ST ADDITION
081013331402	LOT 193	2610 Koshkonong Way 1750 Emerson Street	SMITH'S CROSSING - 1ST ADDITION
081013331512	LOT 194	2618 Koshkonong Way	SMITH'S CROSSING - 1ST ADDITION
081013331622	LOT 195	2642 Koshkonong Way	SMITH'S CROSSING - 1ST ADDITION
081013331732	LOT 196	2658 Koshkonong Way	SMITH'S CROSSING - 1ST ADDITION
081013331842	LOT 197	2666 Koshkonong Way	SMITH'S CROSSING - 1ST ADDITION
081013331952	LOT 198	2674 Koshkonong Way 2685 Sweet Sparrow Place	SMITH'S CROSSING - 1ST ADDITION
081013332062	LOT 199	2661 Sweet Sparrow Place 1702 Emerson Street	SMITH'S CROSSING - 1ST ADDITION
081013332172	LOT 200	1718 Emerson Street	SMITH'S CROSSING - 1ST ADDITION
081013332282	LOT 201	1734 Emerson Street	SMITH'S CROSSING - 1ST ADDITION
081013332392	LOT 202	2690 Koshkonong Way	SMITH'S CROSSING - 1ST ADDITION
081013332502	LOT 203	2686 Koshkonong Way	SMITH'S CROSSING - 1ST ADDITION
081013332612	LOT 204	2682 Koshkonong Way 2686 Sweet Sparrow Place	SMITH'S CROSSING - 1ST ADDITION
081013332722	LOT 205	2674 Sweet Sparrow Place	SMITH'S CROSSING - 1ST ADDITION
081013332832	LOT 206	2662 Sweet Sparrow Place	SMITH'S CROSSING - 1ST ADDITION
081013332942	LOT 207	2650 Sweet Sparrow Place	SMITH'S CROSSING - 1ST ADDITION
081013333052	LOT 208	2638 Sweet Sparrow Place	SMITH'S CROSSING - 1ST ADDITION
081013333162	LOT 209	2626 Sweet Sparrow Place	SMITH'S CROSSING - 1ST ADDITION

Parcel Number	Lot/Outlot	Street Address	Subdivision
08101333272	LOT 210	2614 Sweet Sparrow Place	SMITH'S CROSSING - 1ST ADDITION
08101333382	LOT 211	2602 Sweet Sparrow Place	SMITH'S CROSSING - 1ST ADDITION
081013333492	LOT 212	2601 Sweet Sparrow Place	SMITH'S CROSSING - 1ST ADDITION
081013333602	LOT 213	2625 Sweet Sparrow Place	SMITH'S CROSSING - 1ST ADDITION
081013333712	LOT 214	2637 Sweet Sparrow Place 1731 Emerson Street	SMITH'S CROSSING - 1ST ADDITION
081013333822	LOT 215	1739 Emerson Street	SMITH'S CROSSING - 1ST ADDITION
081013333932	LOT 216	1747 Emerson Street 2602 Koshkonong Way	SMITH'S CROSSING - 1ST ADDITION
081013334112	LOT 251	2601 Koshkonong Way 175 Emerson Street	SMITH'S CROSSING - 1ST ADDITION
081013334222	LOT 252	1763 Emerson Street	SMITH'S CROSSING - 1ST ADDITION
081013334332	LOT 253	1771 Emerson Street	SMITH'S CROSSING - 1ST ADDITION
081013334442	LOT 254	1779 Emerson Street	SMITH'S CROSSING - 1ST ADDITION
081013334552	LOT 255	1803 Emerson Street	SMITH'S CROSSING - 1ST ADDITION
081013204092	LOT 409	1445 Thoreau Drive	SMITH'S CROSSING - 1ST ADDITION
081013204202	LOT 410	1441 Thoreau Drive	SMITH'S CROSSING - 1ST ADDITION
081013204312	LOT 411	1437 Thoreau Drive	SMITH'S CROSSING - 1ST ADDITION
081013204422	LOT 412	1433 Thoreau Drive	SMITH'S CROSSING - 1ST ADDITION
081013204532	LOT 413	1429 Thoreau Drive	SMITH'S CROSSING - 1ST ADDITION
081013204642	LOT 414	1425 Thoreau Drive	SMITH'S CROSSING - 1ST ADDITION
081013204752	LOT 415	1421 Thoreau Drive	SMITH'S CROSSING - 1ST ADDITION
081013204862	LOT 416	1417 Thoreau Drive	SMITH'S CROSSING - 1ST ADDITION
081013204972	LOT 417	1413 Thoreau Drive	SMITH'S CROSSING - 1ST ADDITION
081013205082	LOT 418	1409 Thoreau Drive	SMITH'S CROSSING - 1ST ADDITION
081013205192	LOT 419	1405 Thoreau Drive	SMITH'S CROSSING - 1ST ADDITION
081013205302	LOT 420	1401 Thoreau Drive 1405 Wild Iris Street	SMITH'S CROSSING - 1ST ADDITION
081013121922	LOT 422	1308 Brown Bear Way	SMITH'S CROSSING - 1ST ADDITION
081013122032	LOT 423	1316 Brown Bear Way	SMITH'S CROSSING - 1ST ADDITION
081013122142	LOT 424	1324 Brown Bear Way	SMITH'S CROSSING - 1ST ADDITION
081013122252	LOT 425	1332 Brown Bear Way	SMITH'S CROSSING - 1ST ADDITION
081013122362	LOT 426	1340 Brown Bear Way	SMITH'S CROSSING - 1ST ADDITION
081013122472	LOT 427	1348 Brown Bear Way	SMITH'S CROSSING - 1ST ADDITION
081013122582	LOT 428	1356 Brown Bear Way	SMITH'S CROSSING - 1ST ADDITION
081013122691	LOT 429	1364 Brown Bear Way	SMITH'S CROSSING - 1ST ADDITION
081013270102	LOT 430	1490 Thoreau Drive	SMITH'S CROSSING - 1ST ADDITION
081013270212	LOT 431	1486 Thoreau Drive	SMITH'S CROSSING - 1ST ADDITION
081013270322	LOT 432	1482 Thoreau Drive	SMITH'S CROSSING - 1ST ADDITION
081013270432	LOT 433	1478 Thoreau Drive	SMITH'S CROSSING - 1ST ADDITION
081013270542	LOT 434	1474 Thoreau Drive	SMITH'S CROSSING - 1ST ADDITION
081013270652	LOT 435	1470 Thoreau Drive	SMITH'S CROSSING - 1ST ADDITION
081013270762	LOT 436	1466 Thoreau Drive	SMITH'S CROSSING - 1ST ADDITION
081013270872	LOT 437	1462 Thoreau Drive	SMITH'S CROSSING - 1ST ADDITION
081013270982	LOT 438	1458 Thoreau Drive	SMITH'S CROSSING - 1ST ADDITION
081013205592	LOT 439	1454 Thoreau Drive 2471 Indigo Lane	SMITH'S CROSSING - 1ST ADDITION
081013205702	LOT 440	1450 Thoreau Drive 2472 Indigo Lane	SMITH'S CROSSING - 1ST ADDITION
081013205812	LOT 441	1446 Thoreau Drive	SMITH'S CROSSING - 1ST ADDITION
081013205922	LOT 442	1442 Thoreau Drive	SMITH'S CROSSING - 1ST ADDITION
081013206032	LOT 443	1438 Thoreau Drive	SMITH'S CROSSING - 1ST ADDITION
081013206142	LOT 444	1434 Thoreau Drive	SMITH'S CROSSING - 1ST ADDITION
081013206252	LOT 445	1430 Thoreau Drive	SMITH'S CROSSING - 1ST ADDITION
081013206362	LOT 446	1426 Thoreau Drive	SMITH'S CROSSING - 1ST ADDITION
081013206472	LOT 447	1422 Thoreau Drive	SMITH'S CROSSING - 1ST ADDITION
081013206582	LOT 448	1418 Thoreau Drive	SMITH'S CROSSING - 1ST ADDITION
081013206692	LOT 449	1414 Thoreau Drive	SMITH'S CROSSING - 1ST ADDITION
081013206802	LOT 450	1410 Thoreau Drive	SMITH'S CROSSING - 1ST ADDITION
081013206912	LOT 451	1406 Thoreau Drive	SMITH'S CROSSING - 1ST ADDITION

Parcel Number	Lot/Outlet	Street Address	Subdivision
081013207022	LOT 452	1402 Thoreau Drive 1415 Wild Iris Street	SMITH'S CROSSING - 1ST ADDITION
081013122832	LOT 453	2391 Yellow Daisy Lane 1303 Brown Bear Way	SMITH'S CROSSING - 1ST ADDITION
081013122942	LOT 454	1309 Brown Bear Way	SMITH'S CROSSING - 1ST ADDITION
081013123052	LOT 455	1317 Brown Bear Way	SMITH'S CROSSING - 1ST ADDITION
081013123162	LOT 456	1325 Brown Bear Way	SMITH'S CROSSING - 1ST ADDITION
081013123272	LOT 457	1333 Brown Bear Way	SMITH'S CROSSING - 1ST ADDITION
081013123382	LOT 458	1341 Brown Bear Way	SMITH'S CROSSING - 1ST ADDITION
081013123492	LOT 459	1349 Brown Bear Way 1382 Blazingstar Lane	SMITH'S CROSSING - 1ST ADDITION
081013123602	LOT 460	1340 Blazingstar Lane	SMITH'S CROSSING - 1ST ADDITION
081013123712	LOT 461	1330 Blazingstar Lane	SMITH'S CROSSING - 1ST ADDITION
081013123822	LOT 462	1320 Blazingstar Lane	SMITH'S CROSSING - 1ST ADDITION
081013123932	LOT 463	1310 Blazingstar Lane	SMITH'S CROSSING - 1ST ADDITION
081013124042	LOT 464	1306 Blazingstar Lane	SMITH'S CROSSING - 1ST ADDITION
081013124152	LOT 465	1302 Blazingstar Lane 2361 Yellow Daisy Lane	SMITH'S CROSSING - 1ST ADDITION
081013124262	LOT 466	2331 Yellow Daisy Lane 1301 Blazingstar Lane	SMITH'S CROSSING - 1ST ADDITION
081013124372	LOT 467	1309 Blazingstar Lane	SMITH'S CROSSING - 1ST ADDITION
081013124482	LOT 468	1317 Blazingstar Lane	SMITH'S CROSSING - 1ST ADDITION
081013124592	LOT 469	1325 Blazingstar Lane	SMITH'S CROSSING - 1ST ADDITION
081013124702	LOT 470	1333 Blazingstar Lane	SMITH'S CROSSING - 1ST ADDITION
081013124812	LOT 471	1341 Blazingstar Lane	SMITH'S CROSSING - 1ST ADDITION
081013124922	LOT 472	1351 Blazingstar Lane	SMITH'S CROSSING - 1ST ADDITION
081013125032	LOT 473	1361 Blazingstar Lane	SMITH'S CROSSING - 1ST ADDITION
081013125142	LOT 474	1371 Blazingstar Lane	SMITH'S CROSSING - 1ST ADDITION
081013125252	LOT 475	1381 Blazingstar Lane	SMITH'S CROSSING - 1ST ADDITION
081013125362	LOT 476	1391 Blazingstar Lane 1357 Brown Bear Way	SMITH'S CROSSING - 1ST ADDITION
081013125472	LOT 477	1365 Brown Bear Way	SMITH'S CROSSING - 1ST ADDITION
081013125582	LOT 478	1373 Brown Bear Way	SMITH'S CROSSING - 1ST ADDITION
081013125692	LOT 479	1381 Brown Bear Way	SMITH'S CROSSING - 1ST ADDITION
081013125802	LOT 480	1389 Brown Bear Way 1392 Red Brick Lane	SMITH'S CROSSING - 1ST ADDITION
081013125912	LOT 481	1382 Red Brick Lane	SMITH'S CROSSING - 1ST ADDITION
081013126022	LOT 482	1372 Red Brick Lane	SMITH'S CROSSING - 1ST ADDITION
081013126132	LOT 483	1362 Red Brick Lane	SMITH'S CROSSING - 1ST ADDITION
081013126242	LOT 484	1352 Red Brick Lane	SMITH'S CROSSING - 1ST ADDITION
081013126352	LOT 485	1342 Red Brick Lane	SMITH'S CROSSING - 1ST ADDITION
081013126462	LOT 486	1332 Red Brick Lane	SMITH'S CROSSING - 1ST ADDITION
081013126572	LOT 487	1322 Red Brick Lane	SMITH'S CROSSING - 1ST ADDITION
081013126682	LOT 488	1312 Red Brick Lane	SMITH'S CROSSING - 1ST ADDITION
081013126792	LOT 489	1302 Red Brick Lane 2301 Yellow Daisy Lane	SMITH'S CROSSING - 1ST ADDITION
081012440092	LOT 499	1197 O'Keefe Avenue	SMITH'S CROSSING - 1ST ADDITION
081012440202	LOT 500	1191 O'Keefe Avenue	SMITH'S CROSSING - 1ST ADDITION
081012440312	LOT 501	1185 O'Keefe Avenue	SMITH'S CROSSING - 1ST ADDITION
081012440422	LOT 502	1132 South Thompson Road	SMITH'S CROSSING - 1ST ADDITION
081012440532	LOT 503	1126 South Thompson Road	SMITH'S CROSSING - 1ST ADDITION
081012440642	LOT 504	1120 South Thompson Road	SMITH'S CROSSING - 1ST ADDITION
081012440752	LOT 505	1114 South Thompson Road 1341 O'Keefe Avenue	SMITH'S CROSSING - 1ST ADDITION
081012440862	LOT 506	1108 Sout Thompson Road 1345 O'Keefe Avenue	SMITH'S CROSSING - 1ST ADDITION
081012440972	LOT 507	1179 O'Keefe Avenue	SMITH'S CROSSING - 1ST ADDITION
081012441082	LOT 508	1173 O'Keefe Avenue	SMITH'S CROSSING - 1ST ADDITION
081012441192	LOT 509	1167 O'Keefe Avenue	SMITH'S CROSSING - 1ST ADDITION
081012441302	LOT 510	1161 O'Keefe Avenue	SMITH'S CROSSING - 1ST ADDITION
081012441412	LOT 511	1155 O'Keefe Avenue	SMITH'S CROSSING - 1ST ADDITION
081012441522	LOT 512	1149 O'Keefe Avenue	SMITH'S CROSSING - 1ST ADDITION

Parcel Number	Lot/Outlot	Street/Address	Subdivision
081012441632	LOT 513	1143 O'Keefe Avenue 1102 South Thompson Road	SMITH'S CROSSING - 1ST ADDITION
081012441742	LOT 514	1144 South Thompson Road	SMITH'S CROSSING - 1ST ADDITION
081012441852	LOT 515	1150 South Thompson Road	SMITH'S CROSSING - 1ST ADDITION
081012441962	LOT 516	1156 South Thompson Road	SMITH'S CROSSING - 1ST ADDITION
081012442072	LOT 517	1162 South Thompson Road	SMITH'S CROSSING - 1ST ADDITION
081012442182	LOT 518	1168 South Thompson Road	SMITH'S CROSSING - 1ST ADDITION
081012442292	LOT 519	1174 South Thompson Road	SMITH'S CROSSING - 1ST ADDITION
081012442512	LOT 521	1131 South Thompson Road	SMITH'S CROSSING - 1ST ADDITION
081012442622	LOT 522	1101 South Thompson Road 1137 O'Keefe Avenue	SMITH'S CROSSING - 1ST ADDITION
081012442732	LOT 523	1133 O'Keefe Avenue	SMITH'S CROSSING - 1ST ADDITION
081012442842	LOT 524	1129 O'Keefe Avenue	SMITH'S CROSSING - 1ST ADDITION
081012442952	LOT 525	1125 O'Keefe Avenue	SMITH'S CROSSING - 1ST ADDITION
081012443062	LOT 526	1121 O'Keefe Avenue	SMITH'S CROSSING - 1ST ADDITION
081012443172	LOT 527	1117 O'Keefe Avenue	SMITH'S CROSSING - 1ST ADDITION
081012443282	LOT 528	1113 O'Keefe Avenue	SMITH'S CROSSING - 1ST ADDITION
081012443392	LOT 529	1109 O'Keefe Avenue	SMITH'S CROSSING - 1ST ADDITION
081012443502	LOT 530	1105 O'Keefe Avenue	SMITH'S CROSSING - 1ST ADDITION
081012443942	LOT 534	1173 South Thompson Road	SMITH'S CROSSING - 1ST ADDITION
081012444052	LOT 535	1167 South Thompson Road	SMITH'S CROSSING - 1ST ADDITION
081012444162	LOT 536	1161 South Thompson Road	SMITH'S CROSSING - 1ST ADDITION
081012444272	LOT 537	1155 South Thompson Road	SMITH'S CROSSING - 1ST ADDITION
081012444382	LOT 538	1149 South Thompson Road	SMITH'S CROSSING - 1ST ADDITION
081012444822	LOT 542	1106 O'Keefe Avenue	SMITH'S CROSSING - 1ST ADDITION
081012444932	LOT 543	1110 O'Keefe Avenue	SMITH'S CROSSING - 1ST ADDITION
081012445042	LOT 544	1114 O'Keefe Avenue	SMITH'S CROSSING - 1ST ADDITION
081012445152	LOT 545	1118 O'Keefe Avenue	SMITH'S CROSSING - 1ST ADDITION
081012445262	LOT 546	1122 O'Keefe Avenue	SMITH'S CROSSING - 1ST ADDITION
081012445372	LOT 547	1126 O'Keefe Avenue	SMITH'S CROSSING - 1ST ADDITION
081012445482	LOT 548	1130 O'Keefe Avenue	SMITH'S CROSSING - 1ST ADDITION
081012445592	LOT 549	1134 O'Keefe Avenue	SMITH'S CROSSING - 1ST ADDITION
081012445702	LOT 550	1138 O'Keefe Avenue	SMITH'S CROSSING - 1ST ADDITION
081012445812	LOT 551	1142 O'Keefe Avenue 1099 South Thompson Road	SMITH'S CROSSING - 1ST ADDITION
081012445922	LOT 552	1146 O'Keefe Avenue 1098 South Thompson Road	SMITH'S CROSSING - 1ST ADDITION
081012446032	LOT 553	1150 O'Keefe Avenue	SMITH'S CROSSING - 1ST ADDITION
081012446142	LOT 554	1154 O'Keefe Avenue	SMITH'S CROSSING - 1ST ADDITION
081012446252	LOT 555	1158 O'Keefe Avenue	SMITH'S CROSSING - 1ST ADDITION
081012446362	LOT 556	1162 O'Keefe Avenue	SMITH'S CROSSING - 1ST ADDITION
081012446472	LOT 557	1166 O'Keefe Avenue 1102 Gracing Oaks Lane	SMITH'S CROSSING - 1ST ADDITION
081012446582	LOT 558	1110 Gracing Oaks Lane	SMITH'S CROSSING - 1ST ADDITION
081012360092	LOT 559	1118 Gracing Oaks Lane	SMITH'S CROSSING - 1ST ADDITION
081012360202	LOT 560	1128 Gracing Oaks Lane	SMITH'S CROSSING - 1ST ADDITION
081012360312	LOT 561	1138 Gracing Oaks Lane	SMITH'S CROSSING - 1ST ADDITION
081012360422	LOT 562	1148 Gracing Oaks Lane	SMITH'S CROSSING - 1ST ADDITION
081012360532	LOT 563	1158 Gracing Oaks Lane	SMITH'S CROSSING - 1ST ADDITION
081012360642	LOT 564	1168 Gracing Oaks Lane	SMITH'S CROSSING - 1ST ADDITION
081012360752	LOT 565	1178 Gracing Oaks Lane	SMITH'S CROSSING - 1ST ADDITION
081012360862	LOT 566	1188 Gracing Oaks Lane	SMITH'S CROSSING - 1ST ADDITION
081012360972	LOT 567	1198 Gracing Oaks Lane 2402 Jenny Wren Trail	SMITH'S CROSSING - 1ST ADDITION
081012461082	LOT 568	2470 Jenny Wren Trail	SMITH'S CROSSING - 1ST ADDITION
081012361302	LOT 570	2382 Jenny Wren Trail 1193 Gracing Oaks Lane	SMITH'S CROSSING - 1ST ADDITION
081012361412	LOT 571	1173 Gracing Oaks Lane	SMITH'S CROSSING - 1ST ADDITION
081012361522	LOT 572	1163 Gracing Oaks Lane	SMITH'S CROSSING - 1ST ADDITION
081012361632	LOT 573	1143 Gracing Oaks Lane	SMITH'S CROSSING - 1ST ADDITION
081012361742	LOT 574	1123 Gracing Oaks Lane	SMITH'S CROSSING - 1ST ADDITION

Parcel Number	Lot/Outlot	Street Address	Subdivision
081012361852	LOT 575	1113 Gracing Oaks Lane	SMITH'S CROSSING - 1ST ADDITION
081012446762	LOT 576	1101 Gracing Oaks Lane 1174 O'Keefe Avenue	SMITH'S CROSSING - 1ST ADDITION
081012361972	LOT 577	1182 O'Keefe Avenue	SMITH'S CROSSING - 1ST ADDITION
081012362082	LOT 578	1190 O'Keefe Avenue	SMITH'S CROSSING - 1ST ADDITION
081012362192	LOT 579	1198 O'Keefe Avenue 2352 Jenny Wren Trail	SMITH'S CROSSING - 1ST ADDITION
081012362302	LOT 580	2411 Jenny Wren Trail	SMITH'S CROSSING - 1ST ADDITION
081012362412	LOT 581	2401 Jenny Wren Trail	SMITH'S CROSSING - 1ST ADDITION
081012362522	LOT 582	2391 Jenny Wren Trail	SMITH'S CROSSING - 1ST ADDITION
081012362632	LOT 583	2371 Jenny Wren Trail	SMITH'S CROSSING - 1ST ADDITION
081012362742	LOT 584	2351 Jenny Wren Trail 1202 O'Keefe Avenue	SMITH'S CROSSING - 1ST ADDITION
081012362852	LOT 585	1270 O'Keefe Avenue	SMITH'S CROSSING - 1ST ADDITION
081013221182	LOT 588	2602 Leopold Way 1350 O'Keefe Avenue 2581 Jenny Wren Trail 2581 Newtown Drive	SMITH'S CROSSING - 1ST ADDITION
081013221292	LOT 589	2601 Leopold Way 1402 O'Keefe Avenue	SMITH'S CROSSING - 1ST ADDITION
081012350232	LOT 603	1310 O'Keefe Avenue 2582 Newtown Drive 2551 Jenny Wren Trail	SMITH'S CROSSING - 3RD ADDITION
081013210042	LOT 604	1262 Brown Bear Way	SMITH'S CROSSING - 4TH ADDITION
081013210152	LOT 605	1270 Brown Bear Way	SMITH'S CROSSING - 4TH ADDITION
081013210262	LOT 606	1278 Brown Bear Way	SMITH'S CROSSING - 4TH ADDITION
081013210372	LOT 607	1286 Brown Bear Way	SMITH'S CROSSING - 4TH ADDITION
081013210482	LOT 608	1294 Brown Bear Way	SMITH'S CROSSING - 4TH ADDITION
081013210592	LOT 609	1302 Brown Bear Way	SMITH'S CROSSING - 4TH ADDITION
081013130102	LOT 610	1301 Red Brick Lane	SMITH'S CROSSING - 5TH ADDITION
081013130212	LOT 611	1311 Red Brick Lane	SMITH'S CROSSING - 5TH ADDITION
081013130322	LOT 612	1321 Red Brick Lane	SMITH'S CROSSING - 5TH ADDITION
081013130432	LOT 613	1331 Red Brick Lane	SMITH'S CROSSING - 5TH ADDITION
081013130542	LOT 614	1341 Red Brick Lane	SMITH'S CROSSING - 5TH ADDITION
081013130652	LOT 615	1351 Red Brick Lane	SMITH'S CROSSING - 5TH ADDITION
081013130762	LOT 616	1365 Red Brick Lane	SMITH'S CROSSING - 5TH ADDITION
081013336072	LOT 617	1730 Fair Pheasant Way	SMITH'S CROSSING 6TH ADDITION
081013336182	LOT 618	1734 Fair Pheasant Way	SMITH'S CROSSING 6TH ADDITION
081013336402	LOT 619	1746 Fair Pheasant Way	SMITH'S CROSSING 6TH ADDITION
081013336292	LOT 620	1740 Fair Pheasant Way	SMITH'S CROSSING 6TH ADDITION
081013336512	LOT 621	1745 Fair Pheasant Way	SMITH'S CROSSING 6TH ADDITION
081013336622	LOT 622	1739 Fair Pheasant Way	SMITH'S CROSSING 6TH ADDITION
08101336732	LOT 623	2670 Golden Wing Court	SMITH'S CROSSING 6TH ADDITION
081013336842	LOT 624	2678 Golden Wing Court	SMITH'S CROSSING 6TH ADDITION
081013336952	LOT 625	2686 Golden Wing Court	SMITH'S CROSSING 6TH ADDITION
081013337062	LOT 626	2685 Golden Wing Court	SMITH'S CROSSING 6TH ADDITION
081013337172	LOT 627	2677 Golden Wing Court	SMITH'S CROSSING 6TH ADDITION
081013337282	LOT 628	2669 Golden Wing Court	SMITH'S CROSSING 6TH ADDITION
081013337392	LOT 629	2537 Koshkonong Way	SMITH'S CROSSING 6TH ADDITION
081013337502	LOT 630	2533 Koshkonong Way	SMITH'S CROSSING 6TH ADDITION
081013337612	LOT 631	2529 Koshkonong Way	SMITH'S CROSSING 6TH ADDITION
081013337722	LOT 632	2525 Koshkonong Way	SMITH'S CROSSING 6TH ADDITION
081013360032	LOT 633	2513 Koshkonong Way	SMITH'S CROSSING 6TH ADDITION
081013360142	LOT 634	2509 Koshkonong Way	SMITH'S CROSSING 6TH ADDITION
081013360252	LOT 635	2505 Koshkonong Way	SMITH'S CROSSING 6TH ADDITION
081013360362	LOT 636	2501 Koshkonong Way	SMITH'S CROSSING 6TH ADDITION
081013306772	LOT 637	2423 Koshkonong Way	SMITH'S CROSSING 6TH ADDITION
081013306882	LOT 638	2419 Koshkonong Way	SMITH'S CROSSING 6TH ADDITION
081013306992	LOT 639	2415 Koshkonong Way	SMITH'S CROSSING 6TH ADDITION
081013422202	LOT 640	2361 Koshkonong Way	SMITH'S CROSSING 6TH ADDITION
081013422312	LOT 641	2651 Koshkonong Way	SMITH'S CROSSING 6TH ADDITION

Parcel Number	Lot/Outlot	Street Address	Subdivision
081013422422	LOT 642	2341 Koshkonong Way	SMITH'S CROSSING 6TH ADDITION
081013422532	LOT 643	2331 Koshkonong Way	SMITH'S CROSSING 6TH ADDITION
081013422642	LOT 644	2321 Koshkonong Way	SMITH'S CROSSING 6TH ADDITION
081013422752	LOT 645	2311 Koshkonong Way	SMITH'S CROSSING 6TH ADDITION
081013422862	LOT 646	2301 Koshkonong Way	SMITH'S CROSSING 6TH ADDITION
081013422972	LOT 647	2291 Koshkonong Way	SMITH'S CROSSING 6TH ADDITION
081013423082	LOT 648	2281 Koshkonong Way	SMITH'S CROSSING 6TH ADDITION
081013423192	LOT 649	2271 Koshkonong Way	SMITH'S CROSSING 6TH ADDITION
081013423302	LOT 650	2261 Koshkonong Way	SMITH'S CROSSING 6TH ADDITION
081013423412	LOT 651	2251 Koshkonong Way	SMITH'S CROSSING 6TH ADDITION
081013423522	LOT 652	2241 Koshkonong Way	SMITH'S CROSSING 6TH ADDITION
081013423632	LOT 653	2231 Koshkonong Way	SMITH'S CROSSING 6TH ADDITION
081013423742	LOT 654	2221 Koshkonong Way	SMITH'S CROSSING 6TH ADDITION
081013148652	LOT 655		SMITH'S CROSSING 6TH ADDITION
081013167062	LOT 656	2171 Cherry Crest Court	SMITH'S CROSSING 6TH ADDITION
081013167172	LOT 657	2161 Cherry Crest Court	SMITH'S CROSSING 6TH ADDITION
081013167282	LOT 658	2162 Cherry Crest Court	SMITH'S CROSSING 6TH ADDITION
081013148792	LOT 659	2172 Cherry Crest Court	SMITH'S CROSSING 6TH ADDITION
081013148902	LOT 660		SMITH'S CROSSING 6TH ADDITION
081013149012	LOT 661		SMITH'S CROSSING 6TH ADDITION
081013149122	LOT 662	2161 Winding Stream Way	SMITH'S CROSSING 6TH ADDITION
081013149232	LOT 663	2151 Winding Stream Way	SMITH'S CROSSING 6TH ADDITION
081013167442	LOT 664	2141 Winding Stream Way	SMITH'S CROSSING 6TH ADDITION
081013167552	LOT 665	2133 Winding Stream Way	SMITH'S CROSSING 6TH ADDITION
081013167662	LOT 666	2125 Winding Stream Way	SMITH'S CROSSING 6TH ADDITION
081013167772	LOT 667	2117 Winding Stream Way	SMITH'S CROSSING 6TH ADDITION
081013167882	LOT 668	2109 Winding Stream Way	SMITH'S CROSSING 6TH ADDITION
081013167992	LOT 669	2103 Winding Stream Way	SMITH'S CROSSING 6TH ADDITION
081013168102	LOT 670	2087 Winding Stream Way	SMITH'S CROSSING 6TH ADDITION
081013168212	LOT 671	2083 Winding Stream Way	SMITH'S CROSSING 6TH ADDITION
081013168322	LOT 672	2079 Winding Stream Way	SMITH'S CROSSING 6TH ADDITION
081013168432	LOT 673	2075 Winding Stream Way	SMITH'S CROSSING 6TH ADDITION
081013168542	LOT 674	2071 Winding Stream Way	SMITH'S CROSSING 6TH ADDITION
081013168652	LOT 675	2067 Winding Stream Way	SMITH'S CROSSING 6TH ADDITION
081013150412	LOT 711	2302 Leopold Way	SMITH'S CROSSING 6TH ADDITION
081013150522	LOT 712	2312 Leopold Way	SMITH'S CROSSING 6TH ADDITION
081013150632	LOT 713	2322 Leopold Way	SMITH'S CROSSING 6TH ADDITION
081013150742	LOT 714	2332 Leopold Way	SMITH'S CROSSING 6TH ADDITION
081013150852	LOT 715	2342 Leopold Way	SMITH'S CROSSING 6TH ADDITION
081013150962	LOT 716	2352 Leopold Way	SMITH'S CROSSING 6TH ADDITION
081013272072	LOT 717	2362 Leopold Way	SMITH'S CROSSING 6TH ADDITION
081013272182	LOT 718	2372 Leopold Way	SMITH'S CROSSING 6TH ADDITION
081013272292	LOT 719	2382 Leopold Way	SMITH'S CROSSING 6TH ADDITION
081013272402	LOT 720	2392 Leopold Way	SMITH'S CROSSING 6TH ADDITION
081013272512	LOT 721	2402 Leopold Way	SMITH'S CROSSING 6TH ADDITION
081013272622	LOT 722	2410 Leopold Way	SMITH'S CROSSING 6TH ADDITION
081013272732	LOT 723	2418 Leopold Way	SMITH'S CROSSING 6TH ADDITION
081013272842	LOT 724	2426 Leopold Way	SMITH'S CROSSING 6TH ADDITION
081013272952	LOT 725	2434 Leopold Way	SMITH'S CROSSING 6TH ADDITION
081013273062	LOT 726	2442 Leopold Way	SMITH'S CROSSING 6TH ADDITION
081013273172	LOT 727	2450 Leopold Way	SMITH'S CROSSING 6TH ADDITION
081013273282	LOT 728	1491 Thoreau Drive	SMITH'S CROSSING 6TH ADDITION
081013273392	LOT 729	1487 Thoreau Drive	SMITH'S CROSSING 6TH ADDITION
081013273502	LOT 730	1483 Thoreau Drive	SMITH'S CROSSING 6TH ADDITION
081013273612	LOT 731	1479 Thoreau Drive	SMITH'S CROSSING 6TH ADDITION
081013273722	LOT 732	1475 Thoreau Drive	SMITH'S CROSSING 6TH ADDITION
081013273832	LOT 733	1471 Thoreau Drive	SMITH'S CROSSING 6TH ADDITION
081013173942	LOT 734		SMITH'S CROSSING 6TH ADDITION
081013274052	LOT 735	2359 Leopold Way	SMITH'S CROSSING 6TH ADDITION
081013151162	LOT 736	2349 Leopold Way	SMITH'S CROSSING 6TH ADDITION
081013151272	LOT 737	2339 Leopold Way	SMITH'S CROSSING 6TH ADDITION

Parcel Number	Lot/Outlot	Street/Address	Subdivision
081013151382	LOT 738	2329 Leopold Way	SMITH'S CROSSING 6TH ADDITION
081013151492	LOT 739	2319 Leopold Way	SMITH'S CROSSING 6TH ADDITION
081013151602	LOT 740	2338 Butterfly Circle	SMITH'S CROSSING 6TH ADDITION
081013151712	LOT 741	2344 Butterfly Circle	SMITH'S CROSSING 6TH ADDITION
081013151822	LOT 742	2350 Butterfly Circle	SMITH'S CROSSING 6TH ADDITION
081013151932	LOT 743	2356 Butterfly Circle	SMITH'S CROSSING 6TH ADDITION
081013152042	LOT 744	2362 Butterfly Circle	SMITH'S CROSSING 6TH ADDITION
081013274252	LOT 745	2380 Butterfly Circle	SMITH'S CROSSING 6TH ADDITION
081013274362	LOT 746	2391 Butterfly Circle	SMITH'S CROSSING 6TH ADDITION
081013274472	LOT 747	2385 Butterfly Circle	SMITH'S CROSSING 6TH ADDITION
081013274582	LOT 748	2379 Butterfly Circle	SMITH'S CROSSING 6TH ADDITION
081013274692	LOT 749	2373 Butterfly Circle	SMITH'S CROSSING 6TH ADDITION
081013152202	LOT 750	2367 Butterfly Circle	SMITH'S CROSSING 6TH ADDITION
081013152312	LOT 751	2361 Butterfly Circle	SMITH'S CROSSING 6TH ADDITION
081013152422	LOT 752	2355 Butterfly Circle	SMITH'S CROSSING 6TH ADDITION
081013152532	LOT 753	2349 Butterfly Circle	SMITH'S CROSSING 6TH ADDITION
081013152642	LOT 754	2343 Butterfly Circle	SMITH'S CROSSING 6TH ADDITION
081013152752	LOT 755	2337 Butterfly Circle	SMITH'S CROSSING 6TH ADDITION
081013152862	LOT 756	2331 Butterfly Circle	SMITH'S CROSSING 6TH ADDITION
081013152972	LOT 757	2325 Butterfly Circle	SMITH'S CROSSING 6TH ADDITION
081013153082	LOT 758	2319 Butterfly Circle	SMITH'S CROSSING 6TH ADDITION
081013153192	LOT 759	2313 Butterfly Circle	SMITH'S CROSSING 6TH ADDITION
081013153302	LOT 760	2307 Butterfly Circle	SMITH'S CROSSING 6TH ADDITION
081013153412	LOT 761	2301 Butterfly Circle	SMITH'S CROSSING 6TH ADDITION
081013153522	LOT 762	2213 Leopold Way	SMITH'S CROSSING 6TH ADDITION
081013153632	LOT 763	2209 Leopold Way	SMITH'S CROSSING 6TH ADDITION
081013153742	LOT 764	2205 Leopold Way	SMITH'S CROSSING 6TH ADDITION
081013153852	LOT 765	2201 Leopold Way	SMITH'S CROSSING 6TH ADDITION
081013153962	LOT 766	2110 Koshkonong Way	SMITH'S CROSSING 6TH ADDITION
081013154072	LOT 767	2122 Koshkonong Way	SMITH'S CROSSING 6TH ADDITION
081013154182	LOT 768	2134 Koshkonong Way	SMITH'S CROSSING 6TH ADDITION
081013154292	LOT 769	2148 Koshkonong Way	SMITH'S CROSSING 6TH ADDITION
081013154402	LOT 770	2160 Koshkonong Way	SMITH'S CROSSING 6TH ADDITION
081013154512	LOT 771	2202 Koshkonong Way	SMITH'S CROSSING 6TH ADDITION
081013154622	LOT 772	2212 Koshkonong Way	SMITH'S CROSSING 6TH ADDITION
081013154732	LOT 773	2222 Koshkonong Way	SMITH'S CROSSING 6TH ADDITION
081013154842	LOT 774	2232 Koshkonong Way	SMITH'S CROSSING 6TH ADDITION
081013154952	LOT 775	2242 Koshkonong Way	SMITH'S CROSSING 6TH ADDITION
081013155062	LOT 776	2252 Koshkonong Way	SMITH'S CROSSING 6TH ADDITION
081013423872	LOT 777	2262 Koshkonong Way	SMITH'S CROSSING 6TH ADDITION
081013423982	LOT 778	2272 Koshkonong Way	SMITH'S CROSSING 6TH ADDITION
081013424092	LOT 779	2282 Koshkonong Way	SMITH'S CROSSING 6TH ADDITION
081013424202	LOT 780	2292 Koshkonong Way	SMITH'S CROSSING 6TH ADDITION
081013307212	LOT 781	2428 Koshkonong Way	SMITH'S CROSSING 6TH ADDITION
081013307322	LOT 782	2436 Koshkonong Way	SMITH'S CROSSING 6TH ADDITION
081013307432	LOT 783	2442 Koshkonong Way	SMITH'S CROSSING 6TH ADDITION
081013307542	LOT 784	2450 Koshkonong Way	SMITH'S CROSSING 6TH ADDITION
081013307652	LOT 785	2458 Koshkonong Way	SMITH'S CROSSING 6TH ADDITION
081013307762	LOT 786	2466 Koshkonong Way	SMITH'S CROSSING 6TH ADDITION
081013307872	LOT 787	2474 Koshkonong Way	SMITH'S CROSSING 6TH ADDITION
081013307982	LOT 788	2480 Koshkonong Way	SMITH'S CROSSING 6TH ADDITION
081013337892	LOT 789	2534 Koshkonong Way	SMITH'S CROSSING 6TH ADDITION
081013338002	LOT 790		SMITH'S CROSSING 6TH ADDITION
081013338112	LOT 791	2540 Water Lily Circle	SMITH'S CROSSING 6TH ADDITION
081013338222	LOT 792	2536 Water Lily Circle	SMITH'S CROSSING 6TH ADDITION
081013308132	LOT 793	2532 Water Lily Circle	SMITH'S CROSSING 6TH ADDITION
081013308242	LOT 794	2528 Water Lily Circle	SMITH'S CROSSING 6TH ADDITION
081013308352	LOT 795	2524 Water Lily Circle	SMITH'S CROSSING 6TH ADDITION
081013308462	LOT 796	2520 Water Lily Circle	SMITH'S CROSSING 6TH ADDITION
081013308572	LOT 797	2516 Water Lily Circle	SMITH'S CROSSING 6TH ADDITION
081013308682	LOT 798	2502 Water Lily Circle	SMITH'S CROSSING 6TH ADDITION

Parcel Number	Lot/Outlot	Street Address	Subdivision
081013308792	LOT 799	2501 Water Lily Circle	SMITH'S CROSSING 6TH ADDITION
081013308902	LOT 800	2505 Water Lily Circle	SMITH'S CROSSING 6TH ADDITION
081013309012	LOT 801	2509 Water Lily Circle	SMITH'S CROSSING 6TH ADDITION
081013309122	LOT 802	2513 Water Lily Circle	SMITH'S CROSSING 6TH ADDITION
081013309232	LOT 803	2517 Water Lily Circle	SMITH'S CROSSING 6TH ADDITION
081013309342	LOT 804	2521 Water Lily Circle	SMITH'S CROSSING 6TH ADDITION
081013309452	LOT 805	2525 Water Lily Circle	SMITH'S CROSSING 6TH ADDITION
081013309562	LOT 806	2539 Water Lily Circle	SMITH'S CROSSING 6TH ADDITION
081013309672	LOT 807		SMITH'S CROSSING 6TH ADDITION
081013309782	LOT 808	2522 Koshkonong Way	SMITH'S CROSSING 6TH ADDITION
081013309892	LOT 809	2518 Koshkonong Way	SMITH'S CROSSING 6TH ADDITION
081013310002	LOT 810	2514 Koshkonong Way	SMITH'S CROSSING 6TH ADDITION
081012449012	LOT 811	1134 White Oak Drive	SMITH'S CROSSING - 7TH ADDITION
081012449122	LOT 812	1126 White Oak Drive	SMITH'S CROSSING - 7TH ADDITION
081012449232	LOT 813		SMITH'S CROSSING - 7TH ADDITION
081012449342	LOT 814	1108 White Oak Drive	SMITH'S CROSSING - 7TH ADDITION
081012449452	LOT 815	1102 White Oak Drive	SMITH'S CROSSING - 7TH ADDITION
081012449562	LOT 816	1102 O'Keefe Avenue	SMITH'S CROSSING - 7TH ADDITION
081012449672	LOT 817	1104 O'Keefe Avenue	SMITH'S CROSSING - 7TH ADDITION
081012450082	LOT 818	1092 O'Keefe Avenue	SMITH'S CROSSING - 8TH ADDITION
081012450192	LOT 819	1082 O'Keefe Avenue	SMITH'S CROSSING - 8TH ADDITION
081012450302	LOT 820	1062 O'Keefe Avenue	SMITH'S CROSSING - 8TH ADDITION
081012450412	LOT 821	1042 O'Keefe Avenue	SMITH'S CROSSING - 8TH ADDITION
081012450522	LOT 822	1022 O'Keefe Avenue	SMITH'S CROSSING - 8TH ADDITION
081012450632	LOT 823	1002 O'Keefe Avenue	SMITH'S CROSSING - 8TH ADDITION
081012452042	LOT 824		SMITH'S CROSSING MCCOY ADDITION
081012452152	LOT 825	1085 O'Keefe Avenue	SMITH'S CROSSING MCCOY ADDITION
081012452262	LOT 826	1069 O'Keefe Avenue	SMITH'S CROSSING MCCOY ADDITION
081012452372	LOT 827	1065 O'Keefe Avenue	SMITH'S CROSSING MCCOY ADDITION
081012452482	LOT 828	1059 O'Keefe Avenue	SMITH'S CROSSING MCCOY ADDITION
081012452592	LOT 829	1055 O'Keefe Avenue	SMITH'S CROSSING MCCOY ADDITION
081012452702	LOT 830	1051 O'Keefe Avenue	SMITH'S CROSSING MCCOY ADDITION
081012452812	LOT 831	1029 O'Keefe Avenue	SMITH'S CROSSING MCCOY ADDITION
081012465022	LOT 832	1025 O'Keefe Avenue	SMITH'S CROSSING MCCOY ADDITION
081012465132	LOT 833	1021 O'Keefe Avenue	SMITH'S CROSSING MCCOY ADDITION
081012465242	LOT 834	1889 Summerild Way	SMITH'S CROSSING MCCOY ADDITION
081012465352	LOT 835	1873 Summerild Way	SMITH'S CROSSING MCCOY ADDITION
081012465462	LOT 836	1867 Summerild Way	SMITH'S CROSSING MCCOY ADDITION
081012465572	LOT 837	1859 Summerild Way	SMITH'S CROSSING MCCOY ADDITION
081012465682	LOT 838	1851 Summerild Way	SMITH'S CROSSING MCCOY ADDITION
081012465792	LOT 839	1843 Summerild Way	SMITH'S CROSSING MCCOY ADDITION
081012465902	LOT 840	1835 Summerild Way	SMITH'S CROSSING MCCOY ADDITION
081012466012	LOT 841	1827 Summerild Way	SMITH'S CROSSING MCCOY ADDITION
081012466122	LOT 842	1819 Summerild Way	SMITH'S CROSSING MCCOY ADDITION
081012466232	LOT 843	1805 Summerild Way	SMITH'S CROSSING MCCOY ADDITION
081012466342	LOT 844	1208 Crane Meadow Way	SMITH'S CROSSING MCCOY ADDITION
081012466452	LOT 845	1214 Crane Meadow Way	SMITH'S CROSSING MCCOY ADDITION
081012466562	LOT 846	1220 Crane Meadow Way	SMITH'S CROSSING MCCOY ADDITION
081012466672	LOT 847		SMITH'S CROSSING MCCOY ADDITION
081012466782	LOT 848	1233 Twisted Branch Way	SMITH'S CROSSING MCCOY ADDITION
081012466892	LOT 849	1231 Twisted Branch Way	SMITH'S CROSSING MCCOY ADDITION
081012467002	LOT 850	1229 Twisted Branch Way	SMITH'S CROSSING MCCOY ADDITION
081012467112	LOT 851	1227 Twisted Branch Way	SMITH'S CROSSING MCCOY ADDITION
081012467222	LOT 852	1225 Twisted Branch Way	SMITH'S CROSSING MCCOY ADDITION
081012467332	LOT 853	1221 Twisted Branch Way	SMITH'S CROSSING MCCOY ADDITION
081012467442	LOT 854	1219 Twisted Branch Way	SMITH'S CROSSING MCCOY ADDITION
081012467552	LOT 855	1217 Twisted Branch Way	SMITH'S CROSSING MCCOY ADDITION
081012467662	LOT 856	1215 Twisted Branch Way	SMITH'S CROSSING MCCOY ADDITION
081012467772	LOT 857	1213 Twisted Branch Way	SMITH'S CROSSING MCCOY ADDITION
081012453082	LOT 858	1211 Twisted Branch Way	SMITH'S CROSSING MCCOY ADDITION
081012453192	LOT 859	1209 Twisted Branch Way	SMITH'S CROSSING MCCOY ADDITION

Parcel Number	Lot/Outlot	Street Address	Subdivision
081012463302	LOT 860	1207 Twisted Branch Way	SMITH'S CROSSING MCCOY ADDITION
081012453412	LOT 861	1205 Twisted Branch Way	SMITH'S CROSSING MCCOY ADDITION
081012453522	LOT 862	1203 Twisted Branch Way	SMITH'S CROSSING MCCOY ADDITION
081012453632	LOT 863	1182 Twisted Branch Way	SMITH'S CROSSING MCCOY ADDITION
081012453742	LOT 864	1202 Twisted Branch Way	SMITH'S CROSSING MCCOY ADDITION
081012453852	LOT 865	1206 Twisted Branch Way	SMITH'S CROSSING MCCOY ADDITION
081012453962	LOT 866	1210 Twisted Branch Way	SMITH'S CROSSING MCCOY ADDITION
081012454072	LOT 867	1214 Twisted Branch Way	SMITH'S CROSSING MCCOY ADDITION
081012467982	LOT 868	1218 Twisted Branch Way	SMITH'S CROSSING MCCOY ADDITION
081012468092	LOT 869	1222 Twisted Branch Way	SMITH'S CROSSING MCCOY ADDITION
081012468202	LOT 870	1226 Twisted Branch Way	SMITH'S CROSSING MCCOY ADDITION
081012468312	LOT 871	1232 Twisted Branch Way	SMITH'S CROSSING MCCOY ADDITION
081012468422	LOT 872	1236 Twisted Branch Way	SMITH'S CROSSING MCCOY ADDITION
081012468532	LOT 873	1240 Twisted Branch Way	SMITH'S CROSSING MCCOY ADDITION
081012468642	LOT 874	1244 Twisted Branch Way	SMITH'S CROSSING MCCOY ADDITION
081012468752	LOT 875	1248 Twisted Branch Way	SMITH'S CROSSING MCCOY ADDITION
081012468862	LOT 876	1252 Twisted Branch Way	SMITH'S CROSSING MCCOY ADDITION
081012468972	LOT 877	1256 Twisted Branch Way	SMITH'S CROSSING MCCOY ADDITION
081012469082	LOT 878	1260 Twisted Branch Way	SMITH'S CROSSING MCCOY ADDITION
081013105092	LOT 879	1264 Twisted Branch Way	SMITH'S CROSSING MCCOY ADDITION
081013105202	LOT 880	1268 Twisted Branch Way	SMITH'S CROSSING MCCOY ADDITION
081013105312	LOT 881	1272 Twisted Branch Way	SMITH'S CROSSING MCCOY ADDITION
081013105422	LOT 882	1276 Twisted Branch Way	SMITH'S CROSSING MCCOY ADDITION
081013105532	LOT 883	1280 Twisted Branch Way	SMITH'S CROSSING MCCOY ADDITION
081013105642	LOT 884	1284 Twisted Branch Way	SMITH'S CROSSING MCCOY ADDITION
081013105752	LOT 885	1288 Twisted Branch Way	SMITH'S CROSSING MCCOY ADDITION
081013105862	LOT 886	1292 Twisted Branch Way	SMITH'S CROSSING MCCOY ADDITION
081013105972	LOT 887	1296 Twisted Branch Way	SMITH'S CROSSING MCCOY ADDITION
081013106082	LOT 888	1297 Crane Meadow Way	SMITH'S CROSSING MCCOY ADDITION
081013106192	LOT 889	1291 Crane Meadow Way	SMITH'S CROSSING MCCOY ADDITION
081013106302	LOT 890	1285 Crane Meadow Way	SMITH'S CROSSING MCCOY ADDITION
081013106412	LOT 891	1279 Crane Meadow Way	SMITH'S CROSSING MCCOY ADDITION
081012469222	LOT 892	1273 Crane Meadow Way	SMITH'S CROSSING MCCOY ADDITION
081012469332	LOT 893	1267 Crane Meadow Way	SMITH'S CROSSING MCCOY ADDITION
081012469442	LOT 894	1261 Crane Meadow Way	SMITH'S CROSSING MCCOY ADDITION
081012469552	LOT 895	1255 Crane Meadow Way	SMITH'S CROSSING MCCOY ADDITION
081012469662	LOT 896	1249 Crane Meadow Way	SMITH'S CROSSING MCCOY ADDITION
081012469772	LOT 897	1243 Crane Meadow Way	SMITH'S CROSSING MCCOY ADDITION
081012469882	LOT 898	1237 Crane Meadow Way	SMITH'S CROSSING MCCOY ADDITION
081012469992	LOT 899	1225 Crane Meadow Way	SMITH'S CROSSING MCCOY ADDITION
081012470102	LOT 900	1219 Crane Meadow Way	SMITH'S CROSSING MCCOY ADDITION
081012470212	LOT 901	1213 Crane Meadow Way	SMITH'S CROSSING MCCOY ADDITION
081012470322	LOT 902	1207 Crane Meadow Way	SMITH'S CROSSING MCCOY ADDITION
081012470432	LOT 903		SMITH'S CROSSING MCCOY ADDITION
081012470542	LOT 904	1241 Twisted Branch Way	SMITH'S CROSSING MCCOY ADDITION
081012470652	LOT 905	1245 Twisted Branch Way	SMITH'S CROSSING MCCOY ADDITION
081012470762	LOT 906	1249 Twisted Branch Way	SMITH'S CROSSING MCCOY ADDITION
081012470872	LOT 907	1253 Twisted Branch Way	SMITH'S CROSSING MCCOY ADDITION
081012470982	LOT 908	1257 Twisted Branch Way	SMITH'S CROSSING MCCOY ADDITION
081012471092	LOT 909	1261 Twisted Branch Way	SMITH'S CROSSING MCCOY ADDITION
081012471202	LOT 910	1265 Twisted Branch Way	SMITH'S CROSSING MCCOY ADDITION
081012471312	LOT 911	1269 Twisted Branch Way	SMITH'S CROSSING MCCOY ADDITION
081012471422	LOT 912	1273 Twisted Branch Way	SMITH'S CROSSING MCCOY ADDITION
081013106632	LOT 913	1277 Twisted Branch Way	SMITH'S CROSSING MCCOY ADDITION
081013106742	LOT 914	1281 Twisted Branch Way	SMITH'S CROSSING MCCOY ADDITION
081013106852	LOT 915	1285 Twisted Branch Way	SMITH'S CROSSING MCCOY ADDITION
081013106962	LOT 916	1289 Twisted Branch Way	SMITH'S CROSSING MCCOY ADDITION
081013107072	LOT 917		SMITH'S CROSSING MCCOY ADDITION
081013107182	LOT 918		SMITH'S CROSSING MCCOY ADDITION
081013107292	LOT 919	1294 Crane Meadow Way	SMITH'S CROSSING MCCOY ADDITION
081013107402	LOT 920	1288 Crane Meadow Way	SMITH'S CROSSING MCCOY ADDITION

Parcel Number	Lot/Outlot	Street Address	Subdivision
081013107512	LOT 921	1284 Crane Meadow Way	SMITH'S CROSSING MCCOY ADDITION
081013107622	LOT 922	1280 Crane Meadow Way	SMITH'S CROSSING MCCOY ADDITION
081012471632	LOT 923	1276 Crane Meadow Way	SMITH'S CROSSING MCCOY ADDITION
081012471742	LOT 924	1272 Crane Meadow Way	SMITH'S CROSSING MCCOY ADDITION
081012471852	LOT 925	1268 Crane Meadow Way	SMITH'S CROSSING MCCOY ADDITION
081012471962	LOT 926	1264 Crane Meadow Way	SMITH'S CROSSING MCCOY ADDITION
081012472072	LOT 927	1258 Crane Meadow Way	SMITH'S CROSSING MCCOY ADDITION
081012472182	LOT 928	1252 Crane Meadow Way	SMITH'S CROSSING MCCOY ADDITION
081012472292	LOT 929	1244 Crane Meadow Way	SMITH'S CROSSING MCCOY ADDITION
081012472402	LOT 930	1240 Crane Meadow Way	SMITH'S CROSSING MCCOY ADDITION
081012472512	LOT 931	1236 Crane Meadow Way	SMITH'S CROSSING MCCOY ADDITION
081012472622	LOT 932		SMITH'S CROSSING MCCOY ADDITION
081013247802	OUTLOT 001		SMITH'S CROSSING
081013247952	OUTLOT 002		SMITH'S CROSSING
081013248102	OUTLOT 003		SMITH'S CROSSING
081013248252	OUTLOT 004		SMITH'S CROSSING
081013248402	OUTLOT 005		SMITH'S CROSSING
081013248552	OUTLOT 006		SMITH'S CROSSING
081013248702	OUTLOT 007		SMITH'S CROSSING
081013265002	OUTLOT 008		SMITH'S CROSSING
081013265152	OUTLOT 009		SMITH'S CROSSING
081013265302	OUTLOT 010		SMITH'S CROSSING
081013265452	OUTLOT 011		SMITH'S CROSSING
081013265602	OUTLOT 012		SMITH'S CROSSING
081013265752	OUTLOT 013		SMITH'S CROSSING
081013202952	OUTLOT 014		SMITH'S CROSSING
081013203102	OUTLOT 015		SMITH'S CROSSING
081013220302	OUTLOT 017		SMITH'S CROSSING
081014100112	OUTLOT 018		SMITH'S CROSSING
081013220452	OUTLOT 019		SMITH'S CROSSING
081013248852	OUTLOT 020		SMITH'S CROSSING
081013325002	OUTLOT 021		SMITH'S CROSSING
081013335002	OUTLOT 023	2685 Koshkonong Way	SMITH'S CROSSING - 1ST ADDITION
081013335502	OUTLOT 025	2698 Koshkonong Way	SMITH'S CROSSING - 1ST ADDITION
081013335752	OUTLOT 026		SMITH'S CROSSING - 1ST ADDITION
081013207502	OUTLOT 044	1401 Wild Iris Street	SMITH'S CROSSING - 1ST ADDITION
081013129002	OUTLOT 046	1301 O'Keeffe Avenue	SMITH'S CROSSING - 1ST ADDITION
081012447012	OUTLOT 047	1221 O'Keeffe Avenue	SMITH'S CROSSING - 1ST ADDITION
081012447252	OUTLOT 048	1201 O'Keeffe Avenue	SMITH'S CROSSING - 1ST ADDITION
081012447502	OUTLOT 049	1138 South Thompson Road	SMITH'S CROSSING - 1ST ADDITION
081012447752	OUTLOT 050		SMITH'S CROSSING - 1ST ADDITION
081012448002	OUTLOT 051		SMITH'S CROSSING - 1ST ADDITION
081012448252	OUTLOT 052		SMITH'S CROSSING - 1ST ADDITION
081012448502	OUTLOT 053		SMITH'S CROSSING - 1ST ADDITION
081012363502	OUTLOT 055	2440 Jenny Wren Trail	SMITH'S CROSSING - 1ST ADDITION
081012363752	OUTLOT 056	2501 McCoy Road	SMITH'S CROSSING - 1ST ADDITION
081012364002	OUTLOT 057	1212 O'Keeffe Avenue	SMITH'S CROSSING - 1ST ADDITION
081013208002	OUTLOT 058	1302 O'Keeffe Avenue	SMITH'S CROSSING - 1ST ADDITION
081012364252	OUTLOT 059	1304 O'Keeffe Avenue	SMITH'S CROSSING - 1ST ADDITION
081012364502	OUTLOT 060	2481 Jenny Wren Trail	SMITH'S CROSSING - 1ST ADDITION
081013208252	OUTLOT 061	1306 O'Keeffe Avenue	SMITH'S CROSSING - 1ST ADDITION
081013252752	OUTLOT 062		SMITH'S CROSSING - 2ND ADDITION
081013253002	OUTLOT 063		SMITH'S CROSSING - 2ND ADDITION
081012370502	OUTLOT 064	2460 Jenny Wren Trail	SMITH'S CROSSING - 3RD ADDITION
081012350502	OUTLOT 065	2531 Jenny Wren Trail	SMITH'S CROSSING - 3RD ADDITION
081013210752	OUTLOT 066	1309 O'Keeffe Avenue	SMITH'S CROSSING - 4TH ADDITION
081013338502	OUTLOT 67	2697 Koshkonong Way	SMITH'S CROSSING - 6TH ADDITION
081013338752	OUTLOT 68	1755 Fair Pheasant Way	SMITH'S CROSSING - 6TH ADDITION
081013360752	OUTLOT 69	2521 Koshkonong Way	SMITH'S CROSSING - 6TH ADDITION
081013310252	OUTLOT 70	2385 Koshkonong Way	SMITH'S CROSSING - 6TH ADDITION
081013424502	OUTLOT 71		SMITH'S CROSSING - 6TH ADDITION
081013155502	OUTLOT 72	2215 Koshkonong Way	SMITH'S CROSSING - 6TH ADDITION
081013170752	OUTLOT 73	2171 Koshkonong Way	SMITH'S CROSSING - 6TH ADDITION
	OUTLOT 77		SMITH'S CROSSING - 6TH ADDITION
081013310502	OUTLOT 78	2302 Koshkonong Way	SMITH'S CROSSING - 6TH ADDITION
081012450752	OUTLOT 79	998 O'Keeffe Avenue	SMITH'S CROSSING - 8TH ADDITION

Existing Lots Commercial

Parcel Number	Lot/Outlot	Street Address	Subdivision
081013221362	LOT 001	1462 O'Keefe Avenue	CSM 11800
081013243382	LOT 001	2531 Smith's Crossing	CSM 10777
081013221432	LOT 002	1450 O'Keefe Avenue	CSM 11800
081013202672	LOT 002	2594 Leopold Way	CSM 11569
081013243452	LOT 002	2581 Smith's Crossing	CSM 10777
081013127782	LOT 498	1251 O'Keefe Avenue 1301 Brown Bear Way 2320 Yellow Daisy Lane	SMITH'S CROSSING - 1ST ADDITION
081013221182	LOT 588	2602 Leopold Way 1350 O'Keefe Avenue 2581 Jenny Wren Trail 2581 Newtown Drive	SMITH'S CROSSING - 1ST ADDITION
081013221292	LOT 589	2601 Leopold Way 1402 O'Keefe Avenue	SMITH'S CROSSING - 1ST ADDITION
081013221512	LOT 591	2621 Jenny Wren Trail	SMITH'S CROSSING - 1ST ADDITION
081013252032	LOT 593	1470 Don Simon Drive	SMITH'S CROSSING - 2ND ADDITION
081013222092	LOT 599	2570 Jenny Wren Trail	SMITH'S CROSSING - 3RD ADDITION
081012350002	LOT 600	2552 Jenny Wren Trail	SMITH'S CROSSING - 3RD ADDITION
081012350112	LOT 601	2530 Jenny Wren Trail	SMITH'S CROSSING - 3RD ADDITION
081012370022	LOT 602	2464 Jenny Wren Trail	SMITH'S CROSSING - 3RD ADDITION

EXHIBIT "C"

Description of Original Declaration and Amendments

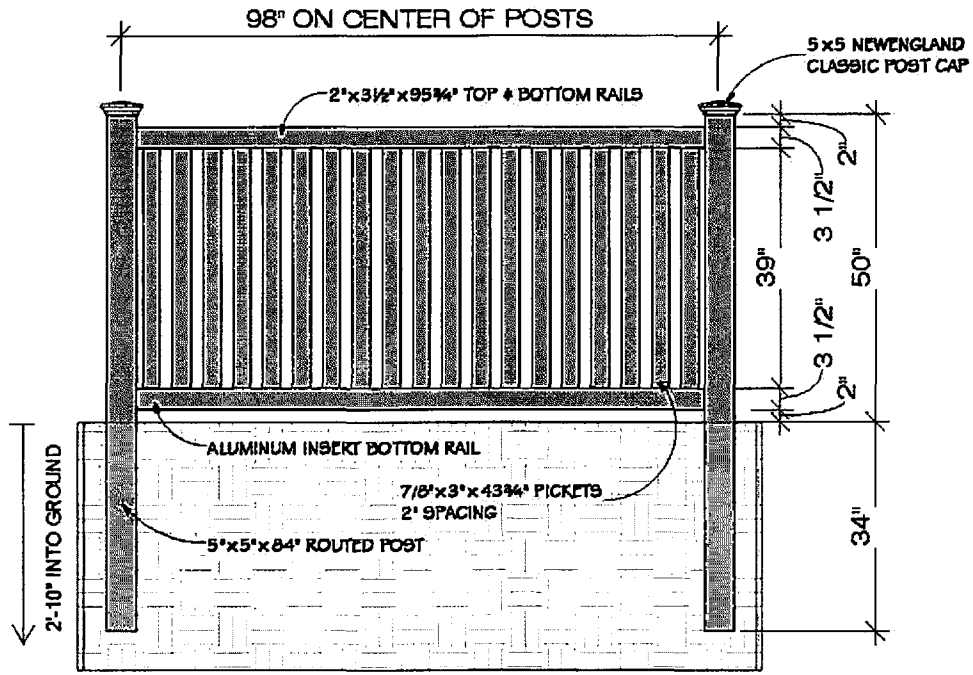
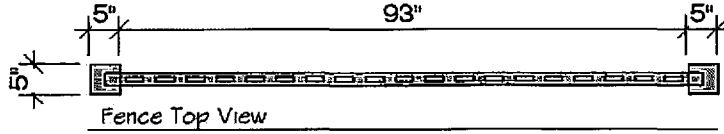
	<u>Document</u>	<u>Recording Date</u>	<u>Document Number</u>
1.)	Amended and Restated Declaration	3/19/14	50590189
2.)	First Amendment	12/19/14	5118349
3.)	Second Amendment	10/12/15	5190088

Exhibit "D"
Total Minimum Points for Landscaping –
SINGLE FAMILY and RESIDENTIAL ONLY

Lot(s)	Minimum Points for Foundation Plantings	Total Minimum Points for Landscaping
<p style="text-align: center;">Existing Lots 1-29, 47-64, 78-127, 144-155, 430-452, 499-513, 521-530, 534-538, 542-557, 816-823 (twins)</p> <p style="text-align: center;">McCoy Addition Lots 824-833 (twins), 942-1015 (twins), 834-862, 903-932, 956-1015 (twins)</p>	300	425
<p style="text-align: center;">Existing Lots 65- 73, 156, 170-173, 182-216, 229-255, 409-420, 422-429, 453-489, 514-519, 558-567, 570-584, 604-609, 610-616, 617-619, 622-624, 627-628, 661-662, 714-715, 718-719, 724-733, 789-790</p> <p style="text-align: center;">McCoy Addition Lots 865-902, 942-955 (twins), 1017-1027, 1040-1049, 1055-1057, 1059-1061, 1066, 1069-1076</p>	350	550
<p style="text-align: center;">Existing Lots 620-621, 625-626, 629-660, 663-675, 711-713, 716-717, 720-723, 734-788, 791-810</p> <p style="text-align: center;">McCoy Addition Lots 863-864, 934-941, 1016, 1028-1039, 1050-1054, 1058, 1062-1065, 1067-1068</p>	400	550
<p style="text-align: center;">Existing Lots 74-77</p>	500	1200

Exhibit "E"

STRATFORD



NOTE:

MANDATORY REQUIREMENTS (NO VARIANCE WILL BE ALLOWED)

- FENCE MUST BE VINYL
- VINYL COLOR: ALMOND (PREVIOUSLY SANDSTONE)
- FENCE STYLE IS A PLYGEM PRODUCT (STRATFORD)

• CUSTOM BUILT ON THE JOBSITE

• INSTALLED WITH METAL BRACKETS THAT ATTACH TO POST AND SCREW INTO STRINGERS

Viewers are advised to ignore the illegible text on this map. It is presented to show spatial relationships only.



6901 South Towne Drive
Madison, WI 53713
Phone 608.226.3100
Fax 608.226.0900

EXHIBIT "E-1"
MCCOY ADDITION LOTS
 (957-958, 959-960, 967-968, 969-970 and
 971-972 only)
6' VINYL PRIVACY FENCE

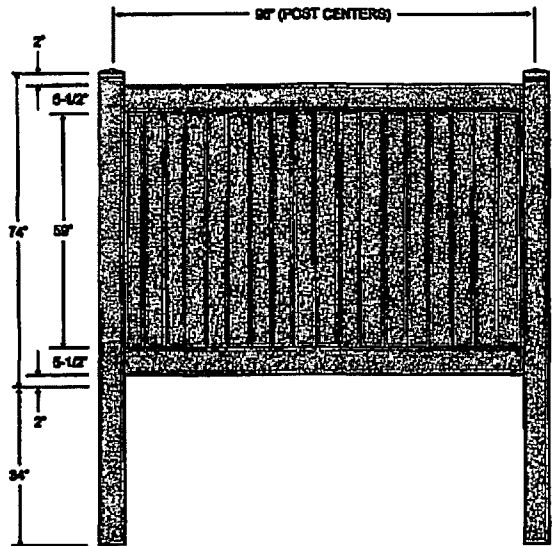


PANEL COMPONENTS

RAIL:
 Top & Bottom: 1-1/2x5-1/2x34-1/2"
 Bottom Rail Aluminum Inset
PICKET:
 9 - 3/4x1x62" T&G
 U-CHANNEL
 2 - 3/4x58-7/8"

ALSO REQUIRED

6 - #8 Stainless Steel Screws
 3x6x106" Post
 8x3" Post Cap



121 Countryside Dr. • Delafield, WI 53508
 608-424-0000 • 608-424-0001
www.customcraftinc.com

1-30-2017

Viewers are advised to ignore the illegible text on this map. It is presented to show spatial relationships only.

EXHIBIT "F"

Responsibility and Guidelines of the Owner and Twin Home Sub-Association for McCoy Addition Lots 942-1015 (twins)

NOTE: The following summary is not intended to be a complete summary of all Twin Home Owner or Sub-Association responsibilities; but instead are presented as a general description and a guideline of such responsibilities and are subject to change in the discretion of the Declarant.

Owner Responsibilities and Guidelines:

Decks/Patios. Each twin home Owner shall be responsible for the decoration, furnishings, housekeeping, maintenance (including snow removal), repair, replacement, general cleanliness and presentability of the deck or patio.

Gardens. Gardens will be allowed with prior written approval of the Committee and shall comply with any Committee.

Fences. Vinyl fences only shall be allowed (see Exhibit "E") and Owner must receive prior written approval of the Committee.

Privacy Fences. A 6' tall x 16' wide vinyl privacy fence (see Exhibit "E-1") has been installed by Declarant on adjoining property lines of twin lots 957-958, 959-960, 967-968, 969-970 and 971-972 near the patio, however, Owners of these lots will each be responsible for 50% of the cost of maintenance, repair and replacement.

Antennae/Wind Powered Electric Generators. Antenna or satellite dish shall be allowed and must receive prior written approval of the Committee.

Landscaping (trees and shrubs). Initial landscaping shall be installed by the Developer, however, the Owner will be responsible for maintenance, replacement, etc. of landscaping.

Cluster Box Units (CBU's). Each owner will receive a key at closing. If key is lost/stolen, it is the Owner's responsibility to contact the servicing Post Office to have mail slot rekeyed at Owner's expense.

Driveways, Sidewalks to Stoop and Stoops. Maintenance, repair and replacement of concrete driveways, sidewalk from driveway to stoop and stoops shall be the responsibility of the Owner.

Sub-Association Responsibility and Guidelines:

Snow Removal. Snow removal of the driveways, sidewalk from driveway to stoop and stoops shall be the responsibility of the Twin Home Sub-Association.

Mowing. Maintenance (mowing) of the lawn shall be the responsibility of the Twin Home Sub-Association.

Cluster Box Units (CBU's). Association will be responsible for concrete pad repair and replacement, CBU repair, replacement and snow removal around the CBU.

KRISTI CHLEBOWSKI
DANE COUNTY
REGISTER OF DEEDS

DOCUMENT #
5650319

10/19/2020 10:56 AM

Trans Fee:

Exempt #:

Rec. Fee: 30.00

Pages: 33

**The above recording information
verifies that this document has
been electronically recorded and
returned to the submitter.**

SMITH'S CROSSING
Fourth Amendment to the Amended
and Restated Declaration

THIS FOURTH AMENDMENT TO THE AMENDED AND RESTATED DECLARATION (the "**Fourth Amendment**") is made by Veridian Homes PB, LLC, a Wisconsin limited liability company ("Declarant"). VH Smith's Crossing II, LLC, a Wisconsin limited liability company ("VH SC" or "Owner") is a party to this Fourth Amendment for the purpose of consenting to the terms hereof.

WITNESSETH:

WHEREAS, Declarant owns certain lands located in the subdivision generally known as "Smith's Crossing"; and

WHEREAS, Owner is the owner of certain lots comprising the plat known as the Smith's Crossing McCoy Addition (the "McCoy Addition") described in Exhibit "A" attached hereto and incorporated herein by reference (the "McCoy Addition Lots"); and

See Exhibits "A" and "B"
(Parcel Identification Number)

WHEREAS, Smith's Crossing, as that term is used herein, consists of the land described in Exhibit "B", attached hereto and incorporated herein by reference (referred to herein as the "Existing Lots"); and

WHEREAS, the Existing Lots are subject to that certain Amended and Restated Declaration of Conditions, Covenants and Restrictions for Smith's Crossing, dated March 6, 2014, recorded March 19, 2014 in the office of the Dane County, Wisconsin, Register of Deeds as Document Number 5059089 (the "**Original Declaration**") which was subsequently amended by Amendments One through Three, each of which amendments is further described in Exhibit "C" attached hereto and incorporated herein by reference (the "Original Declaration" and amendments described in Exhibit "C" shall be herein collectively referred to as the "Declaration"); and

NOW, THEREFORE, Declarant does hereby amend the Declaration as follows:

1) **Defined Terms**. Terms not otherwise defined herein shall be as defined in the Declaration.

2) **Legal Description**. The legal description of the real property subject to this Amendment is contained in Exhibit "A" and Exhibit "B".

Name and Return Address:

Angie Christensen
Veridian Homes
6801 South Towne Drive
Madison, WI 53713

3) **Association Management.** The Association is required to retain a professional property management company with the experience necessary to perform the duties of the Association (the "**Management Company**"). The Association shall enter into a management contract (the "**Management Contract**") with the Management Company on such terms and conditions as the Association and the Management Company shall agree. The initial Management Company is DSI Real Estate Group, Inc., a Wisconsin Corporation, which is affiliated with the Declarant by reason of common ownership. The Management Contract between DSI Real Estate Group, Inc. and the Association has not been negotiated on an arm's length basis.

4) **General Fund.** As used herein, the term "**Surplus**" shall mean the amount by which assessments collected by the Management Company on behalf of the Association to pay for common expenses relating to the Property exceed the common expenses for the fiscal year in question. The Management Company shall deposit and hold any Surplus in the Association's operating account maintained by the Management Company. The Surplus, in the discretion of the Association working in conjunction with the Management Company, may be applied to future Association expenses as they become due, but there shall be no obligation on either the Association's or the Management Company's part to return the Surplus to lot owners.

5) **Section A-4 (B) (2).** Section A-4)B (2) and (3) are amended in their entirety as follows:

(2) The Association, or the Management Company, on behalf of and pursuant to its contract with the Association, may, whenever necessary or appropriate, levy special assessments ("**Special Assessments**") against the Lots for deficiencies in the case of destruction or condemnation, for defraying the cost of improvements to the Common Property or for any other purpose for which the Association and/or the Management Company may determine a Special Assessment is necessary or appropriate for the improvement or benefit of the Subdivision. In addition, the Association shall have the authority to levy Special Assessments against one or more of the Lots, but less than all, in cases where the Association incurs expenses that are attributable to the act or failure to act by one or more Lot Owners in violation of this Declaration, the Articles of Incorporation, By-laws or rules of the Association in effect from time to time. Special Assessments may also be imposed by the Association for failure to pay any Fines levied against an Owner pursuant to the provisions of Section E-2, below. Special Assessments shall be paid at such time and in such manner as the Association or the Management Company may determine. Any Special Assessment or installment not paid when due shall bear annual interest at a rate of ten percent (10%) until paid and, together with the interest, collection costs and reasonable attorneys' fees, shall constitute a lien on the Lot on which it is assessed.

(3) The Association, or the Management Company, on behalf of and pursuant to its contract with the Association, shall have the right to collect all General and Special Assessments and such sums shall constitute a lien on the Lot or Lots against which the Assessment is made. The Owner of a Lot, or any portion

thereof, shall be personally obligated to pay such charges which were assessed or accrued upon the land owned during the period of Ownership. The Association or the Management Company, on behalf of and pursuant to its contract with the Association, may commence an action against any Owner personally obligated to pay the charges or to foreclose the lien for such charge against any Lots. Any such foreclosure action may be brought at the Association's election, either in the same manner as an action to foreclose a real estate mortgage, or as a proceeding to enforce a statutory maintenance lien as provided in Section 779.70, Wis. Stats., to the extent said Section is applicable. Any lien in favor of the Association/Management Company securing unpaid charges arising by virtue of this Declaration shall be subject and subordinate to the lien of any mortgage whether the mortgage is executed or recorded prior to or after the creation of such lien.

6) **Common Property; Maintenance.** Section B-28 is hereby amended by adding the following as an additional sentence at the end of the paragraph: "The Association shall be responsible for maintenance of Outlot 17". All other terms of Section B-28, shall remain unchanged. Notwithstanding any other term, covenant or condition of the Declaration, the Association's responsibility for maintenance of the Common Property shall be limited to that Common Property described in Exhibit F, attached hereto and incorporated herein by reference.

7) **CBUs.** Section B-33 is hereby added with the following: "Certain Lots will feature grouped mailboxes (CBU- cluster box units). There will be a recorded Multi-User Mailbox Easement for such Lots. The selected Lots for the CBU's will be determined by phase as constructed and will be noted in the Neighborhood Disclosure Addendum A to be received by Buyer at the time a Sales Contract is signed."

8) **Section D-2.** Section D-2 is amended in its entirety as follows:

"The Declarant (or either one of them if more than one), the Association or Management Company on behalf of the Association, or any Owner shall have the right to enforce by any proceedings at law or in equity all restrictions, conditions and covenants created or imposed herein, against any person or persons violating or attempting to violate any covenant, by any action to either restrain violation or to recover damages, or both including reasonable attorney fees. The Architectural Control Committee may refer any violation which shall come to its attention to the Declarant or Association for action under the terms of this paragraph and this Declaration. Failure to enforce any covenant, condition or restriction herein shall in no event be deemed a waiver of the right to do so thereafter. In the event of a violation of this Declaration the Association shall have the right to assess and collect from the violating party a fine (the "Fine") for such violation equal to the greater of (i) the actual damages suffered on account of the violation, or (ii) the sum of \$100.00 per day for each day the violation remains outstanding plus (iii) all costs of collection and enforcement, including actual attorney fees. Any Fine imposed by the Association or the Management Company acting on its behalf, may be assessed against the Owner(s) by means of a Special Assessment against the Lot or Lots owned by the Owner in violation. In such event, the Association, or the Management Company acting on its behalf, shall have all rights provided in Section A-4 (B) (3), above, regarding collection of Special Assessments and foreclosure of the lien thereof."

8) **Fences.** The following provision shall be applicable only to the Lots described in Exhibit "A" (said Lots being herein referred to as the "McCoy Addition Residential Lots'). Exhibit "E", attached hereto and incorporated herein by reference, is applicable to the McCoy Addition Residential Lots. With that exception, all other terms, covenants and conditions of Section (11) of the Third Amendment shall control with respect to the McCoy Addition Residential Lots.

9) **Exhibits "C" and "D".** Exhibits "C" and "D" of the Amended and Restated Declaration are hereby deleted in their entirety and replaced with Exhibits "F" and "G" attached hereto and incorporated herein by reference.

10) Effect of Amendment. Except as amended herein, all terms, covenants and conditions of the Declaration shall remain unchanged.

[Signatures on Following Pages]

CONSENT TO DECLARATION OF COVENANTS AND RESTRICTIONS


The undersigned, State Bank of Cross Plains, hereby consents to the forgoing the Fourth Amendment to the Amended and Restated Declaration for the plat Smith's Crossing McCoy Addition and First Addition to Smith's Crossing McCoy Addition (the "McCoy Addition Lots"). This consent does not limit, restrict or affect in any way Mortgagee's rights, interest and remedies regarding Mortgagee's interest in the Property.

Dated this 1 day of OCTOBER, 2020.

State Bank of Cross Plains
By: *Kevin G. Mahaney*
Print Name: Kevin Mahaney
Print Title: Vice President – Commercial Banker

STATE OF WISCONSIN)
)ss>
COUNTY OF DANE)

Personally came before me, a notary public for the above State and County, this 1 day of October, 2020, the above-named Kevin Mahaney, to me known to be the person who executed the foregoing instrument and acknowledged the same in the capacity and for the purposes therein intended.



Nick Larsh
Print Name: Nick Larsh
Notary Public, State of Wisconsin
My Commission expires: 9/15/2024

Faint, illegible text at the top of the page, possibly a header or introductory paragraph.

Faint, illegible text centered below the top section.

Handwritten scribbles or signatures in the middle section of the page.

Faint, illegible text in the lower middle section of the page.



Faint, illegible text at the bottom of the page, possibly a signature or footer.

**CONSENT TO DECLARATION OF
COVENANTS AND RESTRICTIONS**

The undersigned, The Park Bank, a Wisconsin Banking Corporation, hereby consents to the forgoing Fourth Amendment to the Amended and Restated Declaration for the plat Smith's Crossing (the "Existing Lots"). This consent does not limit, restrict or affect in any way Mortgagee's rights, interest and remedies regarding Mortgagee's interest in the Property.

Dated this 1st day of October, 2020.

The Park Bank, a Wisconsin Banking Corporation

By: _____




Print Name: Michael Johnston

Print Title: First Vice President

STATE OF WISCONSIN)
)ss>
COUNTY OF DANE)

1st Personally came before me, a notary public for the above State and County, this day of October, 2020, the above-named Michael Johnston, to me known to be the person who executed the foregoing instrument and acknowledged the same in the capacity and for the purposes therein intended.



Hsin-Jung Hsieh
Print Name: Hsin-Jung Hsieh
Notary Public, State of Wisconsin
My Commission expires: 3/18/24

EXHIBIT "A"

McCoy Addition Lots Residential

Parcel Number	Lot/Outlot	Street Address	Subdivision
081012452042	LOT 824		SMITH'S CROSSING MCCOY ADDITION
081012452152	LOT 825	1085 O'Keeffe Avenue	SMITH'S CROSSING MCCOY ADDITION
081012452262	LOT 826	1069 O'Keeffe Avenue	SMITH'S CROSSING MCCOY ADDITION
081012452372	LOT 827	1065 O'Keeffe Avenue	SMITH'S CROSSING MCCOY ADDITION
081012452482	LOT 828	1059 O'Keeffe Avenue	SMITH'S CROSSING MCCOY ADDITION
081012452592	LOT 829	1055 O'Keeffe Avenue	SMITH'S CROSSING MCCOY ADDITION
081012452702	LOT 830	1051 O'Keeffe Avenue	SMITH'S CROSSING MCCOY ADDITION
081012452812	LOT 831	1029 O'Keeffe Avenue	SMITH'S CROSSING MCCOY ADDITION
081012465022	LOT 832	1025 O'Keeffe Avenue	SMITH'S CROSSING MCCOY ADDITION
081012465132	LOT 833	1021 O'Keeffe Avenue	SMITH'S CROSSING MCCOY ADDITION
081012465242	LOT 834	1889 Summerfield Way	SMITH'S CROSSING MCCOY ADDITION
081012465352	LOT 835	1873 Summerfield Way	SMITH'S CROSSING MCCOY ADDITION
081012465462	LOT 836	1867 Summerfield Way	SMITH'S CROSSING MCCOY ADDITION
081012465572	LOT 837	1859 Summerfield Way	SMITH'S CROSSING MCCOY ADDITION
081012465682	LOT 838	1851 Summerfield Way	SMITH'S CROSSING MCCOY ADDITION
081012465792	LOT 839	1843 Summerfield Way	SMITH'S CROSSING MCCOY ADDITION
081012465902	LOT 840	1835 Summerfield Way	SMITH'S CROSSING MCCOY ADDITION
081012466012	LOT 841	1827 Summerfield Way	SMITH'S CROSSING MCCOY ADDITION
081012466122	LOT 842	1819 Summerfield Way	SMITH'S CROSSING MCCOY ADDITION
081012466232	LOT 843	1805 Summerfield Way	SMITH'S CROSSING MCCOY ADDITION
081012466342	LOT 844	1208 Crane Meadow Way	SMITH'S CROSSING MCCOY ADDITION
081012466452	LOT 845	1214 Crane Meadow Way	SMITH'S CROSSING MCCOY ADDITION
081012466562	LOT 846	1220 Crane Meadow Way	SMITH'S CROSSING MCCOY ADDITION
081012466672	LOT 847		SMITH'S CROSSING MCCOY ADDITION
081012466782	LOT 848	1233 Twisted Branch Way	SMITH'S CROSSING MCCOY ADDITION
081012466892	LOT 849	1231 Twisted Branch Way	SMITH'S CROSSING MCCOY ADDITION
081012467002	LOT 850	1229 Twisted Branch Way	SMITH'S CROSSING MCCOY ADDITION
081012467112	LOT 851	1227 Twisted Branch Way	SMITH'S CROSSING MCCOY ADDITION
081012467222	LOT 852	1225 Twisted Branch Way	SMITH'S CROSSING MCCOY ADDITION
081012467332	LOT 853	1221 Twisted Branch Way	SMITH'S CROSSING MCCOY ADDITION
081012467442	LOT 854	1219 Twisted Branch Way	SMITH'S CROSSING MCCOY ADDITION
081012467552	LOT 855	1217 Twisted Branch Way	SMITH'S CROSSING MCCOY ADDITION
081012467662	LOT 856	1215 Twisted Branch Way	SMITH'S CROSSING MCCOY ADDITION
081012467772	LOT 857	1213 Twisted Branch Way	SMITH'S CROSSING MCCOY ADDITION
081012453082	LOT 858	1211 Twisted Branch Way	SMITH'S CROSSING MCCOY ADDITION
081012453192	LOT 859	1209 Twisted Branch Way	SMITH'S CROSSING MCCOY ADDITION
081012463302	LOT 860	1207 Twisted Branch Way	SMITH'S CROSSING MCCOY ADDITION
081012453412	LOT 861	1205 Twisted Branch Way	SMITH'S CROSSING MCCOY ADDITION
081012453522	LOT 862	1203 Twisted Branch Way	SMITH'S CROSSING MCCOY ADDITION
081012453632	LOT 863	1182 Twisted Branch Way	SMITH'S CROSSING MCCOY ADDITION
081012453742	LOT 864	1202 Twisted Branch Way	SMITH'S CROSSING MCCOY ADDITION
081012453852	LOT 865	1206 Twisted Branch Way	SMITH'S CROSSING MCCOY ADDITION
081012453962	LOT 866	1210 Twisted Branch Way	SMITH'S CROSSING MCCOY ADDITION
081012454072	LOT 867	1214 Twisted Branch Way	SMITH'S CROSSING MCCOY ADDITION
081012467982	LOT 868	1218 Twisted Branch Way	SMITH'S CROSSING MCCOY ADDITION

Parcel Number	Lot/Outlot	Street Address	Subdivision
081012468092	LOT 869	1222 Twisted Branch Way	SMITH'S CROSSING MCCOY ADDITION
081012468202	LOT 870	1226 Twisted Branch Way	SMITH'S CROSSING MCCOY ADDITION
081012468312	LOT 871	1232 Twisted Branch Way	SMITH'S CROSSING MCCOY ADDITION
081012468422	LOT 872	1236 Twisted Branch Way	SMITH'S CROSSING MCCOY ADDITION
081012468532	LOT 873	1240 Twisted Branch Way	SMITH'S CROSSING MCCOY ADDITION
081012468642	LOT 874	1244 Twisted Branch Way	SMITH'S CROSSING MCCOY ADDITION
081012468752	LOT 875	1248 Twisted Branch Way	SMITH'S CROSSING MCCOY ADDITION
081012468862	LOT 876	1252 Twisted Branch Way	SMITH'S CROSSING MCCOY ADDITION
081012468972	LOT 877	1256 Twisted Branch Way	SMITH'S CROSSING MCCOY ADDITION
081012469082	LOT 878	1260 Twisted Branch Way	SMITH'S CROSSING MCCOY ADDITION
081013105092	LOT 879	1264 Twisted Branch Way	SMITH'S CROSSING MCCOY ADDITION
081013105202	LOT 880	1268 Twisted Branch Way	SMITH'S CROSSING MCCOY ADDITION
081013105312	LOT 881	1272 Twisted Branch Way	SMITH'S CROSSING MCCOY ADDITION
081013105422	LOT 882	1276 Twisted Branch Way	SMITH'S CROSSING MCCOY ADDITION
081013105532	LOT 883	1280 Twisted Branch Way	SMITH'S CROSSING MCCOY ADDITION
081013105642	LOT 884	1284 Twisted Branch Way	SMITH'S CROSSING MCCOY ADDITION
081013105752	LOT 885	1288 Twisted Branch Way	SMITH'S CROSSING MCCOY ADDITION
081013105862	LOT 886	1292 Twisted Branch Way	SMITH'S CROSSING MCCOY ADDITION
081013105972	LOT 887	1296 Twisted Branch Way	SMITH'S CROSSING MCCOY ADDITION
081013106082	LOT 888	1297 Crane Meadow Way	SMITH'S CROSSING MCCOY ADDITION
081013106192	LOT 889	1291 Crane Meadow Way	SMITH'S CROSSING MCCOY ADDITION
081013106302	LOT 890	1285 Crane Meadow Way	SMITH'S CROSSING MCCOY ADDITION
081013106412	LOT 891	1279 Crane Meadow Way	SMITH'S CROSSING MCCOY ADDITION
081012469222	LOT 892	1273 Crane Meadow Way	SMITH'S CROSSING MCCOY ADDITION
081012469332	LOT 893	1267 Crane Meadow Way	SMITH'S CROSSING MCCOY ADDITION
081012469442	LOT 894	1261 Crane Meadow Way	SMITH'S CROSSING MCCOY ADDITION
081012469552	LOT 895	1255 Crane Meadow Way	SMITH'S CROSSING MCCOY ADDITION
081012469662	LOT 896	1249 Crane Meadow Way	SMITH'S CROSSING MCCOY ADDITION
081012469772	LOT 897	1243 Crane Meadow Way	SMITH'S CROSSING MCCOY ADDITION
081012469882	LOT 898	1237 Crane Meadow Way	SMITH'S CROSSING MCCOY ADDITION
081012469992	LOT 899	1225 Crane Meadow Way	SMITH'S CROSSING MCCOY ADDITION
081012470102	LOT 900	1219 Crane Meadow Way	SMITH'S CROSSING MCCOY ADDITION
081012470212	LOT 901	1213 Crane Meadow Way	SMITH'S CROSSING MCCOY ADDITION
081012470322	LOT 902	1207 Crane Meadow Way	SMITH'S CROSSING MCCOY ADDITION
081012470432	LOT 903		SMITH'S CROSSING MCCOY ADDITION
081012470542	LOT 904	1241 Twisted Branch Way	SMITH'S CROSSING MCCOY ADDITION
081012470652	LOT 905	1245 Twisted Branch Way	SMITH'S CROSSING MCCOY ADDITION
081012470762	LOT 906	1249 Twisted Branch Way	SMITH'S CROSSING MCCOY ADDITION
081012470872	LOT 907	1253 Twisted Branch Way	SMITH'S CROSSING MCCOY ADDITION
081012470982	LOT 908	1257 Twisted Branch Way	SMITH'S CROSSING MCCOY ADDITION
081012471092	LOT 909	1261 Twisted Branch Way	SMITH'S CROSSING MCCOY ADDITION
081012471202	LOT 910	1265 Twisted Branch Way	SMITH'S CROSSING MCCOY ADDITION
081012471312	LOT 911	1269 Twisted Branch Way	SMITH'S CROSSING MCCOY ADDITION
081012471422	LOT 912	1273 Twisted Branch Way	SMITH'S CROSSING MCCOY ADDITION
081013106632	LOT 913	1277 Twisted Branch Way	SMITH'S CROSSING MCCOY ADDITION
081013106742	LOT 914	1281 Twisted Branch Way	SMITH'S CROSSING MCCOY ADDITION
081013106852	LOT 915	1285 Twisted Branch Way	SMITH'S CROSSING MCCOY ADDITION
081013106962	LOT 916	1289 Twisted Branch Way	SMITH'S CROSSING MCCOY ADDITION
081013107072	LOT 917		SMITH'S CROSSING MCCOY ADDITION
081013107182	LOT 918		SMITH'S CROSSING MCCOY ADDITION

Parcel Number	Lot/Outlot	Street Address	Subdivision
081013107292	LOT 919	1294 Crane Meadow Way	SMITH'S CROSSING MCCOY ADDITION
081013107402	LOT 920	1288 Crane Meadow Way	SMITH'S CROSSING MCCOY ADDITION
081013107512	LOT 921	1284 Crane Meadow Way	SMITH'S CROSSING MCCOY ADDITION
081013107622	LOT 922	1280 Crane Meadow Way	SMITH'S CROSSING MCCOY ADDITION
081012471632	LOT 923	1276 Crane Meadow Way	SMITH'S CROSSING MCCOY ADDITION
081012471742	LOT 924	1272 Crane Meadow Way	SMITH'S CROSSING MCCOY ADDITION
081012471852	LOT 925	1268 Crane Meadow Way	SMITH'S CROSSING MCCOY ADDITION
081012471962	LOT 926	1264 Crane Meadow Way	SMITH'S CROSSING MCCOY ADDITION
081012472072	LOT 927	1258 Crane Meadow Way	SMITH'S CROSSING MCCOY ADDITION
081012472182	LOT 928	1252 Crane Meadow Way	SMITH'S CROSSING MCCOY ADDITION
081012472292	LOT 929	1244 Crane Meadow Way	SMITH'S CROSSING MCCOY ADDITION
081012472402	LOT 930	1240 Crane Meadow Way	SMITH'S CROSSING MCCOY ADDITION
081012472512	LOT 931	1236 Crane Meadow Way	SMITH'S CROSSING MCCOY ADDITION
081012472622	LOT 932		SMITH'S CROSSING MCCOY ADDITION
081013110002	LOT 934	1914 Leopold Way	FIRST ADDITION TO SMITH'S CROSSING MCCOY ADDITION
081013110102	LOT 935	1922 Leopold Way	FIRST ADDITION TO SMITH'S CROSSING MCCOY ADDITION
081013111212	LOT 936	1930 Leopold Way	FIRST ADDITION TO SMITH'S CROSSING MCCOY ADDITION
081013111322	LOT 937	1942 Leopold Way	FIRST ADDITION TO SMITH'S CROSSING MCCOY ADDITION
081013111432	LOT 938	1954 Leopold Way	FIRST ADDITION TO SMITH'S CROSSING MCCOY ADDITION
081013111542	LOT 939	1960 Leopold Way	FIRST ADDITION TO SMITH'S CROSSING MCCOY ADDITION
081013111652	LOT 940	1972 Leopold Way	FIRST ADDITION TO SMITH'S CROSSING MCCOY ADDITION
081013111762	LOT 941	1980 Leopold Way	FIRST ADDITION TO SMITH'S CROSSING MCCOY ADDITION
081013111872	LOT 942	2008 Leopold Way	FIRST ADDITION TO SMITH'S CROSSING MCCOY ADDITION
081013111982	LOT 943	2016 Leopold Way	FIRST ADDITION TO SMITH'S CROSSING MCCOY ADDITION
081013112002	LOT 944	2024 Leopold Way	FIRST ADDITION TO SMITH'S CROSSING MCCOY ADDITION
081013112102	LOT 945	2030 Leopold Way	FIRST ADDITION TO SMITH'S CROSSING MCCOY ADDITION
081013112212	LOT 946	2038 Leopold Way	FIRST ADDITION TO SMITH'S CROSSING MCCOY ADDITION
081013112322	LOT 947	2046 Leopold Way	FIRST ADDITION TO SMITH'S CROSSING MCCOY ADDITION
081013112432	LOT 948	2060 Leopold Way	FIRST ADDITION TO SMITH'S CROSSING MCCOY ADDITION
081013112542	LOT 949	2074 Leopold Way	FIRST ADDITION TO SMITH'S CROSSING MCCOY ADDITION
081013112652	LOT 950	2082 Leopold Way	FIRST ADDITION TO SMITH'S CROSSING MCCOY ADDITION
081013112762	LOT 951	2096 Leopold Way	FIRST ADDITION TO SMITH'S CROSSING MCCOY ADDITION
081013112872	LOT 952	2106 Leopold Way	FIRST ADDITION TO SMITH'S CROSSING MCCOY ADDITION
081013112982	LOT 953	2110 Leopold Way	FIRST ADDITION TO SMITH'S CROSSING MCCOY ADDITION
081013113002	LOT 954	2118 Leopold Way	FIRST ADDITION TO SMITH'S CROSSING MCCOY ADDITION
081013113102	LOT 955	2126 Leopold Way	FIRST ADDITION TO SMITH'S CROSSING MCCOY ADDITION
081013130002	LOT 956	2199 Leopold Way	FIRST ADDITION TO SMITH'S CROSSING MCCOY ADDITION
081013130152	LOT 957	2195 Leopold Way	FIRST ADDITION TO SMITH'S CROSSING MCCOY ADDITION
081013130252	LOT 958	2191 Leopold Way	FIRST ADDITION TO SMITH'S CROSSING MCCOY ADDITION
081013130352	LOT 959	2187 Leopold Way	FIRST ADDITION TO SMITH'S CROSSING MCCOY ADDITION
081013130452	LOT 960	2181 Leopold Way	FIRST ADDITION TO SMITH'S CROSSING MCCOY ADDITION
081013130552	LOT 961	2175 Leopold Way	FIRST ADDITION TO SMITH'S CROSSING MCCOY ADDITION
081013130662	LOT 962	2167 Leopold Way	FIRST ADDITION TO SMITH'S CROSSING MCCOY ADDITION
081013130772	LOT 963	2161 Leopold Way	FIRST ADDITION TO SMITH'S CROSSING MCCOY ADDITION
081013130882	LOT 964	2157 Leopold Way	FIRST ADDITION TO SMITH'S CROSSING MCCOY ADDITION
081013130992	LOT 965	2151 Leopold Way	FIRST ADDITION TO SMITH'S CROSSING MCCOY ADDITION
081013131002	LOT 966	2145 Leopold Way	FIRST ADDITION TO SMITH'S CROSSING MCCOY ADDITION
081013131102	LOT 967	2139 Leopold Way	FIRST ADDITION TO SMITH'S CROSSING MCCOY ADDITION
081013131212	LOT 968	2135 Leopold Way	FIRST ADDITION TO SMITH'S CROSSING MCCOY ADDITION
081013113212	LOT 969	2127 Leopold Way	FIRST ADDITION TO SMITH'S CROSSING MCCOY ADDITION

Parcel Number	Lot/Outlot	Street Address	Subdivision
081013113322	LOT 970	2121 Leopold Way	FIRST ADDITION TO SMITH'S CROSSING MCCOY ADDITION
081013113432	LOT 971	2117 Leopold Way	FIRST ADDITION TO SMITH'S CROSSING MCCOY ADDITION
081013113542	LOT 972	2109 Leopold Way	FIRST ADDITION TO SMITH'S CROSSING MCCOY ADDITION
081013113652	LOT 973	2013 Leopold Way	FIRST ADDITION TO SMITH'S CROSSING MCCOY ADDITION
081013113762	LOT 974	2104 Rosenberg Lane	FIRST ADDITION TO SMITH'S CROSSING MCCOY ADDITION
081013113872	LOT 975	2110 Rosenberg Lane	FIRST ADDITION TO SMITH'S CROSSING MCCOY ADDITION
081013113982	LOT 976	2116 Rosenberg Lane	FIRST ADDITION TO SMITH'S CROSSING MCCOY ADDITION
081013114002	LOT 977	2122 Rosenberg Lane	FIRST ADDITION TO SMITH'S CROSSING MCCOY ADDITION
081013114102	LOT 978	2128 Rosenberg Lane	FIRST ADDITION TO SMITH'S CROSSING MCCOY ADDITION
081013114212	LOT 979	2136 Rosenberg Lane	FIRST ADDITION TO SMITH'S CROSSING MCCOY ADDITION
081013131322	LOT 980	2142 Rosenberg Lane	FIRST ADDITION TO SMITH'S CROSSING MCCOY ADDITION
081013131432	LOT 981	2148 Rosenberg Lane	FIRST ADDITION TO SMITH'S CROSSING MCCOY ADDITION
081013131542	LOT 982	2156 Rosenberg Lane	FIRST ADDITION TO SMITH'S CROSSING MCCOY ADDITION
081013131652	LOT 983	2162 Rosenberg Lane	FIRST ADDITION TO SMITH'S CROSSING MCCOY ADDITION
081013131762	LOT 984	2168 Rosenberg Lane	FIRST ADDITION TO SMITH'S CROSSING MCCOY ADDITION
081013131872	LOT 985	2174 Rosenberg Lane	FIRST ADDITION TO SMITH'S CROSSING MCCOY ADDITION
081013131982	LOT 986	2180 Rosenberg Lane	FIRST ADDITION TO SMITH'S CROSSING MCCOY ADDITION
081013132002	LOT 987	2186 Rosenberg Lane	FIRST ADDITION TO SMITH'S CROSSING MCCOY ADDITION
081013156002	LOT 988	2192 Rosenberg Lane	FIRST ADDITION TO SMITH'S CROSSING MCCOY ADDITION
081013156102	LOT 989	2198 Rosenberg Lane	FIRST ADDITION TO SMITH'S CROSSING MCCOY ADDITION
081013156212	LOT 990	2184 Winding Stream	FIRST ADDITION TO SMITH'S CROSSING MCCOY ADDITION
081013156322	LOT 991	2141 Koshkonong Way	FIRST ADDITION TO SMITH'S CROSSING MCCOY ADDITION
081013156432	LOT 992	2131 Koshkonong Way	FIRST ADDITION TO SMITH'S CROSSING MCCOY ADDITION
081013156542	LOT 993	2191 Rosenberg Lane	FIRST ADDITION TO SMITH'S CROSSING MCCOY ADDITION
081013156652	LOT 994	2183 Rosenberg Lane	FIRST ADDITION TO SMITH'S CROSSING MCCOY ADDITION
081013156762	LOT 995	2177 Rosenberg Lane	FIRST ADDITION TO SMITH'S CROSSING MCCOY ADDITION
081013156872	LOT 996	2169 Rosenberg Lane	FIRST ADDITION TO SMITH'S CROSSING MCCOY ADDITION
081013156982	LOT 997	2163 Rosenberg Lane	FIRST ADDITION TO SMITH'S CROSSING MCCOY ADDITION
081013157002	LOT 998	2155 Rosenberg Lane	FIRST ADDITION TO SMITH'S CROSSING MCCOY ADDITION
081013157102	LOT 999	2149 Rosenberg Lane	FIRST ADDITION TO SMITH'S CROSSING MCCOY ADDITION
081013174002	LOT 1000	2141 Rosenberg Lane	FIRST ADDITION TO SMITH'S CROSSING MCCOY ADDITION
081013174102	LOT 1001	2135 Rosenberg Lane	FIRST ADDITION TO SMITH'S CROSSING MCCOY ADDITION
081013174212	LOT 1002	2127 Rosenberg Lane	FIRST ADDITION TO SMITH'S CROSSING MCCOY ADDITION
081013174322	LOT 1003	2121 Rosenberg Lane	FIRST ADDITION TO SMITH'S CROSSING MCCOY ADDITION
081013174432	LOT 1004	2113 Rosenberg Lane	FIRST ADDITION TO SMITH'S CROSSING MCCOY ADDITION
081013174542	LOT 1005	2107 Rosenberg Lane	FIRST ADDITION TO SMITH'S CROSSING MCCOY ADDITION
081013174652	LOT 1006	2106 Winding Stream Way	FIRST ADDITION TO SMITH'S CROSSING MCCOY ADDITION
081013174762	LOT 1007	2114 Winding Stream Way	FIRST ADDITION TO SMITH'S CROSSING MCCOY ADDITION
081013174872	LOT 1008	2122 Winding Stream Way	FIRST ADDITION TO SMITH'S CROSSING MCCOY ADDITION
081013174982	LOT 1009	2130 Winding Stream Way	FIRST ADDITION TO SMITH'S CROSSING MCCOY ADDITION
081013175002	LOT 1010	2138 Winding Stream Way	FIRST ADDITION TO SMITH'S CROSSING MCCOY ADDITION
081013175102	LOT 1011	2146 Winding Stream Way	FIRST ADDITION TO SMITH'S CROSSING MCCOY ADDITION
081013157212	LOT 1012	2152 Winding Stream Way	FIRST ADDITION TO SMITH'S CROSSING MCCOY ADDITION
081013157322	LOT 1013	2160 Winding Stream Way	FIRST ADDITION TO SMITH'S CROSSING MCCOY ADDITION
081013157432	LOT 1014	2168 Winding Stream Way	FIRST ADDITION TO SMITH'S CROSSING MCCOY ADDITION
081013157542	LOT 1015	2176 Winding Stream Way	FIRST ADDITION TO SMITH'S CROSSING MCCOY ADDITION
081013175212	LOT 1016	1495 Mulberry Avenue	FIRST ADDITION TO SMITH'S CROSSING MCCOY ADDITION
081013175322	LOT 1017	1483 Mulberry Avenue	FIRST ADDITION TO SMITH'S CROSSING MCCOY ADDITION
081013175432	LOT 1018	1467 Mulberry Avenue	FIRST ADDITION TO SMITH'S CROSSING MCCOY ADDITION
081013114322	LOT 1019	1451 Mulberry Avenue	FIRST ADDITION TO SMITH'S CROSSING MCCOY ADDITION

Parcel Number	Lot/Outlot	Street Address	Subdivislon
081013114432	LOT 1020	1439 Mulberry Avenue	FIRST ADDITION TO SMITH'S CROSSING MCCOY ADDITION
081013114542	LOT 1021	1425 Mulberry Avenue	FIRST ADDITION TO SMITH'S CROSSING MCCOY ADDITION
081013114652	LOT 1022	1411 Mulberry Avenue	FIRST ADDITION TO SMITH'S CROSSING MCCOY ADDITION
081013114762	LOT 1023	1403 Mulberry Avenue	FIRST ADDITION TO SMITH'S CROSSING MCCOY ADDITION
081013114872	LOT 1024	2067 Leopold Way	FIRST ADDITION TO SMITH'S CROSSING MCCOY ADDITION
081013114982	LOT 1025	2057 Leopold Way	FIRST ADDITION TO SMITH'S CROSSING MCCOY ADDITION
081013115002	LOT 1026	1416 Wildflower Way	FIRST ADDITION TO SMITH'S CROSSING MCCOY ADDITION
081013115102	LOT 1027	1430 Wildflower Way	FIRST ADDITION TO SMITH'S CROSSING MCCOY ADDITION
081013115212	LOT 1028	1442 Wildflower Way	FIRST ADDITION TO SMITH'S CROSSING MCCOY ADDITION
081013115322	LOT 1029	1456 Wildflower Way	FIRST ADDITION TO SMITH'S CROSSING MCCOY ADDITION
081013175542	LOT 1030	1470 Wildflower Way	FIRST ADDITION TO SMITH'S CROSSING MCCOY ADDITION
081013175652	LOT 1031	1482 Wildflower Way	FIRST ADDITION TO SMITH'S CROSSING MCCOY ADDITION
081013175762	LOT 1032	1494 Wildflower Way	FIRST ADDITION TO SMITH'S CROSSING MCCOY ADDITION
081013175872	LOT 1033	1497 Wildflower Way	FIRST ADDITION TO SMITH'S CROSSING MCCOY ADDITION
081013175982	LOT 1034	1485 Wildflower Way	FIRST ADDITION TO SMITH'S CROSSING MCCOY ADDITION
081013176002	LOT 1035	1469 Wildflower Way	FIRST ADDITION TO SMITH'S CROSSING MCCOY ADDITION
081013115432	LOT 1036	1453 Wildflower Way	FIRST ADDITION TO SMITH'S CROSSING MCCOY ADDITION
081013115542	LOT 1037	1441 Wildflower Way	FIRST ADDITION TO SMITH'S CROSSING MCCOY ADDITION
081013115652	LOT 1038	1427 Wildflower Way	FIRST ADDITION TO SMITH'S CROSSING MCCOY ADDITION
081013115762	LOT 1039	1413 Wildflower Way	FIRST ADDITION TO SMITH'S CROSSING MCCOY ADDITION
081013115872	LOT 1040	2029 Leopold Way	FIRST ADDITION TO SMITH'S CROSSING MCCOY ADDITION
081013115982	LOT 1041	2019 Leopold Way	FIRST ADDITION TO SMITH'S CROSSING MCCOY ADDITION
081013116002	LOT 1042	2009 Leopold Way	FIRST ADDITION TO SMITH'S CROSSING MCCOY ADDITION
081013116102	LOT 1043	1424 Shadow View Lane	FIRST ADDITION TO SMITH'S CROSSING MCCOY ADDITION
081013116212	LOT 1044	1438 Shadow View Lane	FIRST ADDITION TO SMITH'S CROSSING MCCOY ADDITION
081013116322	LOT 1045	1445 Shadow View Lane	FIRST ADDITION TO SMITH'S CROSSING MCCOY ADDITION
081013116432	LOT 1046	1460 Shadow View Lane	FIRST ADDITION TO SMITH'S CROSSING MCCOY ADDITION
081013116542	LOT 1047	1472 Shadow View Lane	FIRST ADDITION TO SMITH'S CROSSING MCCOY ADDITION
081013176102	LOT 1048	1484 Shadow View Lane	FIRST ADDITION TO SMITH'S CROSSING MCCOY ADDITION
081013176212	LOT 1049	1492 Shadow View Lane	FIRST ADDITION TO SMITH'S CROSSING MCCOY ADDITION
081013176322	LOT 1050	1988 Winding Stream Way	FIRST ADDITION TO SMITH'S CROSSING MCCOY ADDITION
081013116652	LOT 1051	1465 Shadow View Lane	FIRST ADDITION TO SMITH'S CROSSING MCCOY ADDITION
081013116762	LOT 1052	1445 Shadow View Lane	FIRST ADDITION TO SMITH'S CROSSING MCCOY ADDITION
081013116872	LOT 1053	1435 Shadow View Lane	FIRST ADDITION TO SMITH'S CROSSING MCCOY ADDITION
081013116982	LOT 1054	1425 Shadow View Lane	FIRST ADDITION TO SMITH'S CROSSING MCCOY ADDITION
081013117002	LOT 1055	1987 Leopold Way	FIRST ADDITION TO SMITH'S CROSSING MCCOY ADDITION
081013117102	LOT 1056	1977 Leopold Way	FIRST ADDITION TO SMITH'S CROSSING MCCOY ADDITION
081013117212	LOT 1057	1967 Leopold Way	FIRST ADDITION TO SMITH'S CROSSING MCCOY ADDITION
081013117322	LOT 1058	1924 Winding Stream Way	FIRST ADDITION TO SMITH'S CROSSING MCCOY ADDITION
081013117432	LOT 1059	1932 Winding Stream Way	FIRST ADDITION TO SMITH'S CROSSING MCCOY ADDITION
081013117542	LOT 1060	1940 Winding Stream Way	FIRST ADDITION TO SMITH'S CROSSING MCCOY ADDITION
081013117652	LOT 1061	1952 Winding Stream Way	FIRST ADDITION TO SMITH'S CROSSING MCCOY ADDITION
081013117762	LOT 1062	1966 Winding Stream Way	FIRST ADDITION TO SMITH'S CROSSING MCCOY ADDITION
081013117872	LOT 1063	1980 Winding Stream Way	FIRST ADDITION TO SMITH'S CROSSING MCCOY ADDITION
081013176432	LOT 1064	1991 Winding Stream Way	FIRST ADDITION TO SMITH'S CROSSING MCCOY ADDITION
081013176542	LOT 1065	1983 Winding Stream Way	FIRST ADDITION TO SMITH'S CROSSING MCCOY ADDITION
081013176872	LOT 1066	1975 Winding Stream Way	FIRST ADDITION TO SMITH'S CROSSING MCCOY ADDITION
081013176982	LOT 1067	1967 Winding Stream Way	FIRST ADDITION TO SMITH'S CROSSING MCCOY ADDITION
081013117982	LOT 1068	1959 Winding Stream Way	FIRST ADDITION TO SMITH'S CROSSING MCCOY ADDITION
081013118002	LOT 1069	1951 Winding Stream Way	FIRST ADDITION TO SMITH'S CROSSING MCCOY ADDITION

Parcel Number	Lot/Outlot	Street Address	Subdivision
081013118102	LOT 1070	1943 Winding Stream Way	FIRST ADDITION TO SMITH'S CROSSING MCCOY ADDITION
081013118212	LOT 1071	1937 Winding Stream Way	FIRST ADDITION TO SMITH'S CROSSING MCCOY ADDITION
081013118322	LOT 1072	1929 Winding Stream Way	FIRST ADDITION TO SMITH'S CROSSING MCCOY ADDITION
081013118432	LOT 1073	1921 Winding Stream Way	FIRST ADDITION TO SMITH'S CROSSING MCCOY ADDITION
081013118542	LOT 1074	1951 Leopold Way	FIRST ADDITION TO SMITH'S CROSSING MCCOY ADDITION
081013118652	LOT 1075	1939 Leopold Way	FIRST ADDITION TO SMITH'S CROSSING MCCOY ADDITION
081013118762	LOT 1076	1929 Leopold Way	FIRST ADDITION TO SMITH'S CROSSING MCCOY ADDITION
081012472842	OUTLOT 80	1125 White Oak Drive	SMITH'S CROSSING MCCOY ADDITION
081012454502	OUTLOT 81	1194 Twisted Branch Way	SMITH'S CROSSING MCCOY ADDITION
081013108002	OUTLOT 82	1791 Summerfield Way	SMITH'S CROSSING MCCOY ADDITION
081013108252	OUTLOT 83	1299 Crane Meadow Way	SMITH'S CROSSING MCCOY ADDITION
081012473252	OUTLOT 84	1835 Little Stone Run	SMITH'S CROSSING MCCOY ADDITION
081012473502	OUTLOT 85	1780 Summerfield Way	SMITH'S CROSSING MCCOY ADDITION
081013118872	OUTLOT 86	1996 Leopold Way	FIRST ADDITION TO SMITH'S CROSSING MCCOY ADDITION
081013118982	OUTLOT 87	1998 Leopold Way	FIRST ADDITION TO SMITH'S CROSSING MCCOY ADDITION
081013119002	OUTLOT 88	2130 Leopold Way	FIRST ADDITION TO SMITH'S CROSSING MCCOY ADDITION
081013132212	OUTLOT 89	2140 Leopold Way	FIRST ADDITION TO SMITH'S CROSSING MCCOY ADDITION
081013132322	OUTLOT 90	1420 Mulberry Avenue	FIRST ADDITION TO SMITH'S CROSSING MCCOY ADDITION
081013157652	OUTLOT 91	1480 Mulberry Avenue	FIRST ADDITION TO SMITH'S CROSSING MCCOY ADDITION
081013176652	OUTLOT 92	1979 Winding Stream Way	FIRST ADDITION TO SMITH'S CROSSING MCCOY ADDITION
081013176762	OUTLOT 93	1971 Winding Stream Way	FIRST ADDITION TO SMITH'S CROSSING MCCOY ADDITION

**McCoy Addition Lots
Multifamily**

Parcel Number	Lot/Outlot	Street Address	Subdivision
081012472732	LOT 933	1005 O'Keeffe Avenue	SMITH'S CROSSING MCCOY ADDITION

EXHIBIT "B"

Existing Lots Residential

Parcel Number	Lot/Outlot	Street Address	Subdivision
081013240012	LOT 001	1529 O'Keefe Avenue	SMITH'S CROSSING
081013221362	LOT 001	1462 O'Keefe Avenue	CSM 11800
081013207112	LOT 001	2560 New Town Drive	CSM 12713
081013201682	LOT 001	1442 Wild Iris Street	CSM 12187
081013201552	LOT 001	1432 Wild Iris Street	CSM 12186
081013201952	LOT 001	1458 Wild Iris Street	CSM 11972
081013202052	LOT 001	1474 Wild Iris Street	CSM 11971
081013202422	LOT 001	1484 Wild Iris Street	CSM 11836
081013260212	LOT 001	1516 Wild Iris Street	CSM 11828
081013264722	LOT 001	1494 Wild Iris Street	CSM 11778
081013244042	LOT 001	1556 Wild Iris Street	CSM 11571
081013202582	LOT 001	2596 New Town Drive	CSM 11569
081013244362	LOT 001	1562 Wild Iris Street	CSM 11227
081013244472	LOT 001	1576 Wild Iris Street	CSM 11226
081013244582	LOT 001	1582 Wild Iris Street	CSM 11225
081013243382	LOT 001	2531 Smith's Crossing	CSM 10777
081013253152	LOT 001	1501 O'Keefe Avenue	CSM 13281
081013252492	LOT 001	1512 Don Simon Drive	CSM 12440
081013260272	LOT 001	1536 Wild Iris Street	CSM 11570
081013221432	LOT 002	1450 O'Keefe Avenue	CSM 11800
081013207202	LOT 002	1331 O'Keefe Avenue	CSM 12713
081013240122	LOT 002	1541 O'Keefe Avenue	SMITH'S CROSSING
081013201742	LOT 002	1444 Wild Iris Street	CSM 12187
081013201622	LOT 002	1434 Wild Iris Street	CSM 12186
081013201972	LOT 002	1456 Wild Iris Street	CSM 11972
081013202102	LOT 002	1472 Wild Iris Street	CSM 11971
081013202352	LOT 002	1482 Wild Iris Street	CSM 11836
081013260232	LOT 002	1514 Wild Iris Street	CSM 11828
081013264802	LOT 002	1492 Wild Iris Street	CSM 11778
081013244112	LOT 002	1554 Wild Iris Street	CSM 11571
081013202672	LOT 002	2594 Leopold Way	CSM 11569
081013244382	LOT 002	1560 Wild Iris Street	CSM 11227
081013244492	LOT 002	1574 Wild Iris Street	CSM 11226
081013244602	LOT 002	1580 Wild Iris Street	CSM 11225
081013243452	LOT 002	2581 Smith's Crossing	CSM 10777
081013253302	LOT 002	1509 O'Keefe Avenue	CSM 13281
081013252622	LOT 002	1502 Don Simon Drive	CSM 12440
081013260352	LOT 002	1534 Wild Iris Street	CSM 11570
081013240232	LOT 003	1553 O'Keefe Avenue	SMITH'S CROSSING
081013207292	LOT 003	1321 O'Keefe Avenue	CSM 12713
081013201802	LOT 003	1452 Wild Iris Street	CSM 12187
081013202102	LOT 003	1464 Wild Iris Street	CSM 11971
081013202282	LOT 003	1478 Wild Iris Street	CSM 11836
081013244182	LOT 003	1442 Wild Iris Street	CSM 11571
081013202762	LOT 003	2568 Leopold Way	CSM 11569
081013253452	LOT 003	1620 Wild Iris Street	CSM 13281
081013260432	LOT 003	1522 Wild Iris Street	CSM 11570
081013240342	LOT 004	1565 O'Keefe Avenue	SMITH'S CROSSING
081013207382	LOT 004	2480 New Town Drive	CSM 12713
081013201862	LOT 004	1554 Wild Iris Street	CSM 12187

Parcel Number	Lot/Outlot	Street Address	Subdivision
081013202202	LOT 004	1462 Wild Iris Street	CSM 11971
081013202212	LOT 004	1476 Wild Iris Street	CSM 11836
081013244252	LOT 004	1540 Wild Iris Street	CSM 11571
081013209022	LOT 004	2530 Leopold Way	CSM 11569
081013260512	LOT 004	1520 Wild Iris Street	CSM 11570
081013240452	LOT 005	1577 O'Keeffe Avenue	SMITH'S CROSSING
081013240562	LOT 006	1589 O'Keeffe Avenue	SMITH'S CROSSING
081013240672	LOT 007	1601 O'Keeffe Avenue	SMITH'S CROSSING
081013240782	LOT 008	1611 O'Keeffe Avenue	SMITH'S CROSSING
081013240892	LOT 009	1621 O'Keeffe Avenue	SMITH'S CROSSING
081013241002	LOT 010	1631 O'Keeffe Avenue	SMITH'S CROSSING
081013241112	LOT 011	1643 O'Keeffe Avenue	SMITH'S CROSSING
081013241222	LOT 012	1657 O'Keeffe Avenue	SMITH'S CROSSING
081013241332	LOT 013	1671 O'Keeffe Avenue	SMITH'S CROSSING
081013241442	LOT 014	1685 O'Keeffe Avenue	SMITH'S CROSSING
081013241552	LOT 015	1699 O'Keeffe Avenue	SMITH'S CROSSING
081013241662	LOT 016	1698 Don Simon Drive	SMITH'S CROSSING
081013241772	LOT 017	1684 Don Simon Drive	SMITH'S CROSSING
081013241882	LOT 018	1670 Don Simon Drive	SMITH'S CROSSING
081013241992	LOT 019	1656 Don Simon Drive	SMITH'S CROSSING
081013242102	LOT 020	1642 Don Simon Drive	SMITH'S CROSSING
081013242212	LOT 021	1628 Don Simon Drive	SMITH'S CROSSING
081013242322	LOT 022	1614 Don Simon Drive	SMITH'S CROSSING
081013242432	LOT 023	1600 Don Simon Drive	SMITH'S CROSSING
081013242542	LOT 024	1588 Don Simon Drive	SMITH'S CROSSING
081013242652	LOT 025	1576 Don Simon Drive	SMITH'S CROSSING
081013242762	LOT 026	1564 Don Simon Drive	SMITH'S CROSSING
081013242872	LOT 027	1552 Don Simon Drive	SMITH'S CROSSING
081013242982	LOT 028	1540 Don Simon Drive	SMITH'S CROSSING
081013243092	LOT 029	1528 Don Simon Drive	SMITH'S CROSSING
081013243532	LOT 033	1501-1519 Don Simon Drive	SMITH'S CROSSING
081013243642	LOT 034	1501-1519 Don Simon Drive	SMITH'S CROSSING
081013243752	LOT 035	1501-1519 Don Simon Drive	SMITH'S CROSSING
081013243862	LOT 036	1501-1519 Don Simon Drive	SMITH'S CROSSING
081013243972	LOT 037	1501-1519 Don Simon Drive	SMITH'S CROSSING
081013260082	LOT 038	2501-2529 Leopold Way	SMITH'S CROSSING
081013244672	LOT 047	1573 Wild Iris Street 1552 Blue Sky Drive	SMITH'S CROSSING
081013244782	LOT 048	1579 Wild Iris Street	SMITH'S CROSSING
081013244892	LOT 049	1585 Wild Iris Street	SMITH'S CROSSING
081013245002	LOT 050	1591 Wild Iris Street	SMITH'S CROSSING
081013245112	LOT 051	1597 Wild Iris Street 1551 Don Simon Drive	SMITH'S CROSSING
081013245222	LOT 052	1563 Don Simon Drive	SMITH'S CROSSING
081013245332	LOT 053	1575 Don Simon Drive	SMITH'S CROSSING
081013245442	LOT 054	1587 Don Simon Drive	SMITH'S CROSSING
081013245552	LOT 055	1599 Don Simon Drive	SMITH'S CROSSING
081013245662	LOT 056	1603 Don Simon Drive	SMITH'S CROSSING
081013245772	LOT 057	1615 Don Simon Drive	SMITH'S CROSSING
081013245882	LOT 058	1627 Don Simon Drive	SMITH'S CROSSING
081013245992	LOT 059	1638 Blue Sky Drive	SMITH'S CROSSING
081013246102	LOT 060	1624 Blue Sky Drive	SMITH'S CROSSING

Parcel Number	Lot/Outlot	Street Address	Subdivision
081013246212	LOT 061	1612 Blue Sky Drive	SMITH'S CROSSING
081013246322	LOT 062	1606 Blue Sky Drive	SMITH'S CROSSING
081013246432	LOT 063	1588 Blue Sky Drive	SMITH'S CROSSING
081013246542	LOT 064	1564 Blue Sky Drive	SMITH'S CROSSING
081013246652	LOT 065	2589 Prairie Dog Drive	SMITH'S CROSSING
081013246762	LOT 066	2575 Prairie Dog Drive	SMITH'S CROSSING
081013246872	LOT 067	2563 Prairie Dog Drive	SMITH'S CROSSING
081013246982	LOT 068	2551 Prairie Dog Drive 1652 Blue Sky Drive	SMITH'S CROSSING
081013260592	LOT 069	1607 Sky Blue Drive 1567 Thoreau Drive	SMITH'S CROSSING
081013260702	LOT 070	1619 Sky Blue Drive	SMITH'S CROSSING
081013260812	LOT 071	1631 Sky Blue Drive	SMITH'S CROSSING
081013260922	LOT 072	1643 Sky Blue Drive	SMITH'S CROSSING
081013261032	LOT 073	1655 Sky Blue Drive	SMITH'S CROSSING
081013305042	LOT 074	1664 Sky Blue Drive	SMITH'S CROSSING
081013305152	LOT 075	1678 Sky Blue Drive	SMITH'S CROSSING
081013305262	LOT 076	1686 Sky Blue Drive	SMITH'S CROSSING
081013305372	LOT 077	1692 Sky Blue Drive	SMITH'S CROSSING
081013261182	LOT 078	1574 Thoreau Drive	SMITH'S CROSSING
081013261292	LOT 079	1520 Thoreau Drive	SMITH'S CROSSING
081013261402	LOT 080	1526 Thoreau Drive	SMITH'S CROSSING
081013261512	LOT 081	1532 Thoreau Drive	SMITH'S CROSSING
081013261622	LOT 082	1538 Thoreau Drive	SMITH'S CROSSING
081013261732	LOT 083	1544 Thoreau Drive	SMITH'S CROSSING
081013261842	LOT 084	1550 Thoreau Drive	SMITH'S CROSSING
081013261952	LOT 085	1556 Thoreau Drive	SMITH'S CROSSING
081013262062	LOT 086	1562 Thoreau Drive	SMITH'S CROSSING
081013247172	LOT 087	1568 Thoreau Drive	SMITH'S CROSSING
081013247282	LOT 088	1574 Thoreau Drive 1583 Blue Sky Drive	SMITH'S CROSSING
081013247392	LOT 089	1567 Wild Iris Street 1559 Blue Sky Drive	SMITH'S CROSSING
081013247502	LOT 090	1561 Wild Iris Street	SMITH'S CROSSING
081013247612	LOT 091	1555 Wild Iris Street	SMITH'S CROSSING
081013262222	LOT 092	1549 Wild Iris Street	SMITH'S CROSSING
081013262332	LOT 093	1543 Wild Iris Street	SMITH'S CROSSING
081013262442	LOT 094	1537 Wild Iris Street	SMITH'S CROSSING
081013262552	LOT 095	1531 Wild Iris Street	SMITH'S CROSSING
081013262662	LOT 096	1525 Wild Iris Street	SMITH'S CROSSING
081013262772	LOT 097	1519 Wild Iris Street	SMITH'S CROSSING
081013262882	LOT 098	1513 Wild Iris Street	SMITH'S CROSSING
081013262992	LOT 099	1501 Wild Iris Street 2495 Leopold Way	SMITH'S CROSSING
081013263102	LOT 100	2489 Leopold Way	SMITH'S CROSSING
081013263212	LOT 101	2483 Leopold Way	SMITH'S CROSSING
081013263322	LOT 102	2477 Leopold Way	SMITH'S CROSSING
081013263432	LOT 103	2471 Leopold Way 1502 Thoreau Drive	SMITH'S CROSSING
081013263542	LOT 104	2460 Leopold Way	SMITH'S CROSSING
081013263652	LOT 105	2472 Leopold Way	SMITH'S CROSSING
081013263762	LOT 106	2478 Leopold Way	SMITH'S CROSSING
081013263872	LOT 107	2484 Leopold Way	SMITH'S CROSSING
081013263982	LOT 108	2490 Leopold Way	SMITH'S CROSSING
081013264092	LOT 109	2496 Leopold Way 1499 Wild Iris Street	SMITH'S CROSSING
081013264202	LOT 110	1491 Wild Iris Street	SMITH'S CROSSING

Parcel Number	Lot/Outlot	Street Address	Subdivision
081013264312	LOT 111	1487 Wild Iris Street	SMITH'S CROSSING
081013264422	LOT 112	1483 Wild Iris Street	SMITH'S CROSSING
081013264532	LOT 113	1479 Wild Iris Street	SMITH'S CROSSING
081013264642	LOT 114	1475 Wild Iris Street	SMITH'S CROSSING
081013200052	LOT 115	1471 Wild Iris Street	SMITH'S CROSSING
081013200162	LOT 116	1467 Wild Iris Street	SMITH'S CROSSING
081013200272	LOT 117	1463 Wild Iris Street	SMITH'S CROSSING
081013200382	LOT 118	1459 Wild Iris Street	SMITH'S CROSSING
081013200492	LOT 119	1451 Wild Iris Street	SMITH'S CROSSING
081013200602	LOT 120	1447 Wild Iris Street	SMITH'S CROSSING
081013200712	LOT 121	1443 Wild Iris Street	SMITH'S CROSSING
081013200822	LOT 122	1439 Wild Iris Street	SMITH'S CROSSING
081013200932	LOT 123	1435 Wild Iris Street	SMITH'S CROSSING
081013201042	LOT 124	1431 Wild Iris Street	SMITH'S CROSSING
081013201152	LOT 125	1427 Wild Iris Street	SMITH'S CROSSING
081013201262	LOT 126	1423 Wild Iris Street	SMITH'S CROSSING
081013201372	LOT 127	1419 Wild Iris Street	SMITH'S CROSSING
081013201482	LOT 128	1400-1408 Wild Iris Street	SMITH'S CROSSING
081013264882	LOT 138	2502-2528 Leopold Way	SMITH'S CROSSING
081013202492	LOT 139	1421 Smithfield Drive	SMITH'S CROSSING
081013326012	LOT 144	2689 Koshkonong Way 1701 O'Keefe Avenue	SMITH'S CROSSING - 1ST ADDITION
081013326122	LOT 145	1705 O'Keefe Avenue	SMITH'S CROSSING - 1ST ADDITION
081013326232	LOT 146	1709 O'Keefe Avenue	SMITH'S CROSSING - 1ST ADDITION
081013326342	LOT 147	1713 O'Keefe Avenue	SMITH'S CROSSING - 1ST ADDITION
081013326452	LOT 148	1717 O'Keefe Avenue	SMITH'S CROSSING - 1ST ADDITION
081013326562	LOT 149	1721 O'Keefe Avenue	SMITH'S CROSSING - 1ST ADDITION
081013326672	LOT 150	1725 O'Keefe Avenue	SMITH'S CROSSING - 1ST ADDITION
081013326782	LOT 151	2861 Koshkonong Way 2697 Fair Pheasant Way	SMITH'S CROSSING - 1ST ADDITION
081013326892	LOT 152	2691 Fair Pheasant Way	SMITH'S CROSSING - 1ST ADDITION
081013327002	LOT 153	2685 Fair Pheasant Way	SMITH'S CROSSING - 1ST ADDITION
081013327112	LOT 154	2679 Fair Pheasant Way	SMITH'S CROSSING - 1ST ADDITION
081013327222	LOT 155	2673 Fair Pheasant Way	SMITH'S CROSSING - 1ST ADDITION
081013327332	LOT 156	2667 Fair Pheasant Way	SMITH'S CROSSING - 1ST ADDITION
081013328872	LOT 170	2605 Fair Pheasant Way	SMITH'S CROSSING - 1ST ADDITION
081013328982	LOT 171	2601 Fair Pheasant Way 1802 Emerson Street	SMITH'S CROSSING - 1ST ADDITION
081013329092	LOT 172	2602 Fair Pheasant Way 1782 Emerson Street	SMITH'S CROSSING - 1ST ADDITION
081013329202	LOT 173	2606 Fair Pheasant Way	SMITH'S CROSSING - 1ST ADDITION
081013330192	LOT 182	2660 Fair Pheasant Way	SMITH'S CROSSING - 1ST ADDITION
081013330302	LOT 183	2690 Fair Pheasant Way	SMITH'S CROSSING - 1ST ADDITION
081013330412	LOT 184	2698 Fair Pheasant Way 2673 Koshkonong Way	SMITH'S CROSSING - 1ST ADDITION
081013330522	LOT 185	2665 Koshkonong Way	SMITH'S CROSSING - 1ST ADDITION
081013330632	LOT 186	2657 Koshkonong Way	SMITH'S CROSSING - 1ST ADDITION
081013330742	LOT 187	2649 Koshkonong Way	SMITH'S CROSSING - 1ST ADDITION
081013330852	LOT 188	2641 Koshkonong Way	SMITH'S CROSSING - 1ST ADDITION
081013330962	LOT 189	2633 Koshkonong Way	SMITH'S CROSSING - 1ST ADDITION
081013331072	LOT 190	2625 Koshkonong Way	SMITH'S CROSSING - 1ST ADDITION
081013331182	LOT 191	2617 Koshkonong Way	SMITH'S CROSSING - 1ST ADDITION
081013331292	LOT 192	2609 Koshkonong Way 1766 Emerson Street	SMITH'S CROSSING - 1ST ADDITION
081013331402	LOT 193	2610 Koshkonong Way 1750 Emerson Street	SMITH'S CROSSING - 1ST ADDITION
081013331512	LOT 194	2618 Koshkonong Way	SMITH'S CROSSING - 1ST ADDITION

Parcel Number	Lot/Outlot	Street Address	Subdivision
081013331622	LOT 195	2642 Koshkonong Way	SMITH'S CROSSING - 1ST ADDITION
081013331732	LOT 196	2658 Koshkonong Way	SMITH'S CROSSING - 1ST ADDITION
081013331842	LOT 197	2666 Koshkonong Way	SMITH'S CROSSING - 1ST ADDITION
081013331952	LOT 198	2674 Koshkonong Way 2685 Sweet Sparrow Place	SMITH'S CROSSING - 1ST ADDITION
081013332062	LOT 199	2661 Sweet Sparrow Place 1702 Emerson Street	SMITH'S CROSSING - 1ST ADDITION
081013332172	LOT 200	1718 Emerson Street	SMITH'S CROSSING - 1ST ADDITION
081013332282	LOT 201	1734 Emerson Street	SMITH'S CROSSING - 1ST ADDITION
081013332392	LOT 202	2690 Koshkonong Way	SMITH'S CROSSING - 1ST ADDITION
081013332502	LOT 203	2686 Koshkonong Way	SMITH'S CROSSING - 1ST ADDITION
081013332612	LOT 204	2682 Koshkonong Way 2686 Sweet Sparrow Place	SMITH'S CROSSING - 1ST ADDITION
081013332722	LOT 205	2674 Sweet Sparrow Place	SMITH'S CROSSING - 1ST ADDITION
081013332832	LOT 206	2662 Sweet Sparrow Place	SMITH'S CROSSING - 1ST ADDITION
081013332942	LOT 207	2650 Sweet Sparrow Place	SMITH'S CROSSING - 1ST ADDITION
081013333052	LOT 208	2638 Sweet Sparrow Place	SMITH'S CROSSING - 1ST ADDITION
081013333162	LOT 209	2626 Sweet Sparrow Place	SMITH'S CROSSING - 1ST ADDITION
081013333272	LOT 210	2614 Sweet Sparrow Place	SMITH'S CROSSING - 1ST ADDITION
081013333382	LOT 211	2602 Sweet Sparrow Place	SMITH'S CROSSING - 1ST ADDITION
081013333492	LOT 212	2601 Sweet Sparrow Place	SMITH'S CROSSING - 1ST ADDITION
081013333602	LOT 213	2625 Sweet Sparrow Place	SMITH'S CROSSING - 1ST ADDITION
081013333712	LOT 214	2637 Sweet Sparrow Place 1731 Emerson Street	SMITH'S CROSSING - 1ST ADDITION
081013333822	LOT 215	1739 Emerson Street	SMITH'S CROSSING - 1ST ADDITION
081013333932	LOT 216	1747 Emerson Street 2602 Koshkonong Way	SMITH'S CROSSING - 1ST ADDITION
081013334112	LOT 251	2601 Koshkonong Way 175 Emerson Street	SMITH'S CROSSING - 1ST ADDITION
081013334222	LOT 252	1763 Emerson Street	SMITH'S CROSSING - 1ST ADDITION
081013334332	LOT 253	1771 Emerson Street	SMITH'S CROSSING - 1ST ADDITION
081013334442	LOT 254	1779 Emerson Street	SMITH'S CROSSING - 1ST ADDITION
081013334552	LOT 255	1803 Emerson Street	SMITH'S CROSSING - 1ST ADDITION
081013204092	LOT 409	1445 Thoreau Drive	SMITH'S CROSSING - 1ST ADDITION
081013204202	LOT 410	1441 Thoreau Drive	SMITH'S CROSSING - 1ST ADDITION
081013204312	LOT 411	1437 Thoreau Drive	SMITH'S CROSSING - 1ST ADDITION
081013204422	LOT 412	1433 Thoreau Drive	SMITH'S CROSSING - 1ST ADDITION
081013204532	LOT 413	1429 Thoreau Drive	SMITH'S CROSSING - 1ST ADDITION
081013204642	LOT 414	1425 Thoreau Drive	SMITH'S CROSSING - 1ST ADDITION
081013204752	LOT 415	1421 Thoreau Drive	SMITH'S CROSSING - 1ST ADDITION
081013204862	LOT 416	1417 Thoreau Drive	SMITH'S CROSSING - 1ST ADDITION
081013204972	LOT 417	1413 Thoreau Drive	SMITH'S CROSSING - 1ST ADDITION
081013205082	LOT 418	1409 Thoreau Drive	SMITH'S CROSSING - 1ST ADDITION
081013205192	LOT 419	1405 Thoreau Drive	SMITH'S CROSSING - 1ST ADDITION
081013205302	LOT 420	1401 Thoreau Drive 1405 Wild Iris Street	SMITH'S CROSSING - 1ST ADDITION
081013121922	LOT 422	1308 Brown Bear Way	SMITH'S CROSSING - 1ST ADDITION
081013122032	LOT 423	1316 Brown Bear Way	SMITH'S CROSSING - 1ST ADDITION
081013122142	LOT 424	1324 Brown Bear Way	SMITH'S CROSSING - 1ST ADDITION
081013122252	LOT 425	1332 Brown Bear Way	SMITH'S CROSSING - 1ST ADDITION
081013122362	LOT 426	1340 Brown Bear Way	SMITH'S CROSSING - 1ST ADDITION
081013122472	LOT 427	1348 Brown Bear Way	SMITH'S CROSSING - 1ST ADDITION
081013122582	LOT 428	1356 Brown Bear Way	SMITH'S CROSSING - 1ST ADDITION
081013122691	LOT 429	1364 Brown Bear Way	SMITH'S CROSSING - 1ST ADDITION
081013270102	LOT 430	1490 Thoreau Drive	SMITH'S CROSSING - 1ST ADDITION
081013270212	LOT 431	1486 Thoreau Drive	SMITH'S CROSSING - 1ST ADDITION
081013270322	LOT 432	1482 Thoreau Drive	SMITH'S CROSSING - 1ST ADDITION

Parcel Number	Lot/Outlot	Street Address	Subdivision
081013270432	LOT 433	1478 Thoreau Drive	SMITH'S CROSSING - 1ST ADDITION
081013270542	LOT 434	1474 Thoreau Drive	SMITH'S CROSSING - 1ST ADDITION
081013270652	LOT 435	1470 Thoreau Drive	SMITH'S CROSSING - 1ST ADDITION
081013270762	LOT 436	1466 Thoreau Drive	SMITH'S CROSSING - 1ST ADDITION
081013270872	LOT 437	1462 Thoreau Drive	SMITH'S CROSSING - 1ST ADDITION
081013270982	LOT 438	1458 Thoreau Drive	SMITH'S CROSSING - 1ST ADDITION
081013205592	LOT 439	1454 Thoreau Drive 2471 Indigo Lane	SMITH'S CROSSING - 1ST ADDITION
081013205702	LOT 440	1450 Thoreau Drive 2472 Indigo Lane	SMITH'S CROSSING - 1ST ADDITION
081013205812	LOT 441	1446 Thoreau Drive	SMITH'S CROSSING - 1ST ADDITION
081013205922	LOT 442	1442 Thoreau Drive	SMITH'S CROSSING - 1ST ADDITION
081013206032	LOT 443	1438 Thoreau Drive	SMITH'S CROSSING - 1ST ADDITION
081013206142	LOT 444	1434 Thoreau Drive	SMITH'S CROSSING - 1ST ADDITION
081013206252	LOT 445	1430 Thoreau Drive	SMITH'S CROSSING - 1ST ADDITION
081013206362	LOT 446	1426 Thoreau Drive	SMITH'S CROSSING - 1ST ADDITION
081013206472	LOT 447	1422 Thoreau Drive	SMITH'S CROSSING - 1ST ADDITION
081013206582	LOT 448	1418 Thoreau Drive	SMITH'S CROSSING - 1ST ADDITION
081013206692	LOT 449	1414 Thoreau Drive	SMITH'S CROSSING - 1ST ADDITION
081013206802	LOT 450	1410 Thoreau Drive	SMITH'S CROSSING - 1ST ADDITION
081013206912	LOT 451	1406 Thoreau Drive	SMITH'S CROSSING - 1ST ADDITION
081013207022	LOT 452	1402 Thoreau Drive 1415 Wild Iris Street	SMITH'S CROSSING - 1ST ADDITION
081013122832	LOT 453	2391 Yellow Daisy Lane 1303 Brown Bear Way	SMITH'S CROSSING - 1ST ADDITION
081013122942	LOT 454	1309 Brown Bear Way	SMITH'S CROSSING - 1ST ADDITION
081013123052	LOT 455	1317 Brown Bear Way	SMITH'S CROSSING - 1ST ADDITION
081013123162	LOT 456	1325 Brown Bear Way	SMITH'S CROSSING - 1ST ADDITION
081013123272	LOT 457	1333 Brown Bear Way	SMITH'S CROSSING - 1ST ADDITION
081013123382	LOT 458	1341 Brown Bear Way	SMITH'S CROSSING - 1ST ADDITION
081013123492	LOT 459	1349 Brown Bear Way 1382 Blazingstar Lane	SMITH'S CROSSING - 1ST ADDITION
081013123602	LOT 460	1340 Blazingstar Lane	SMITH'S CROSSING - 1ST ADDITION
081013123712	LOT 461	1330 Blazingstar Lane	SMITH'S CROSSING - 1ST ADDITION
081013123822	LOT 462	1320 Blazingstar Lane	SMITH'S CROSSING - 1ST ADDITION
081013123932	LOT 463	1310 Blazingstar Lane	SMITH'S CROSSING - 1ST ADDITION
081013124042	LOT 464	1306 Blazingstar Lane	SMITH'S CROSSING - 1ST ADDITION
081013124152	LOT 465	1302 Blazingstar Lane 2361 Yellow Daisy Lane	SMITH'S CROSSING - 1ST ADDITION
081013124262	LOT 466	2331 Yellow Daisy Lane 1301 Blazingstar Lane	SMITH'S CROSSING - 1ST ADDITION
081013124372	LOT 467	1309 Blazingstar Lane	SMITH'S CROSSING - 1ST ADDITION
081013124482	LOT 468	1317 Blazingstar Lane	SMITH'S CROSSING - 1ST ADDITION
081013124592	LOT 469	1325 Blazingstar Lane	SMITH'S CROSSING - 1ST ADDITION
081013124702	LOT 470	1333 Blazingstar Lane	SMITH'S CROSSING - 1ST ADDITION
081013124812	LOT 471	1341 Blazingstar Lane	SMITH'S CROSSING - 1ST ADDITION
081013124922	LOT 472	1351 Blazingstar Lane	SMITH'S CROSSING - 1ST ADDITION
081013125032	LOT 473	1361 Blazingstar Lane	SMITH'S CROSSING - 1ST ADDITION
081013125142	LOT 474	1371 Blazingstar Lane	SMITH'S CROSSING - 1ST ADDITION
081013125252	LOT 475	1381 Blazingstar Lane	SMITH'S CROSSING - 1ST ADDITION
081013125362	LOT 476	1391 Blazingstar Lane 1357 Brown Bear Way	SMITH'S CROSSING - 1ST ADDITION
081013125472	LOT 477	1365 Brown Bear Way	SMITH'S CROSSING - 1ST ADDITION
081013125582	LOT 478	1373 Brown Bear Way	SMITH'S CROSSING - 1ST ADDITION
081013125692	LOT 479	1381 Brown Bear Way	SMITH'S CROSSING - 1ST ADDITION
081013125802	LOT 480	1389 Brown Bear Way 1392 Red Brick Lane	SMITH'S CROSSING - 1ST ADDITION
081013125912	LOT 481	1382 Red Brick Lane	SMITH'S CROSSING - 1ST ADDITION
081013126022	LOT 482	1372 Red Brick Lane	SMITH'S CROSSING - 1ST ADDITION

Parcel Number	Lot/Outlot	Street Address	Subdivision
081013126132	LOT 483	1362 Red Brick Lane	SMITH'S CROSSING - 1ST ADDITION
081013126242	LOT 484	1352 Red Brick Lane	SMITH'S CROSSING - 1ST ADDITION
081013126352	LOT 485	1342 Red Brick Lane	SMITH'S CROSSING - 1ST ADDITION
081013126462	LOT 486	1332 Red Brick Lane	SMITH'S CROSSING - 1ST ADDITION
081013126572	LOT 487	1322 Red Brick Lane	SMITH'S CROSSING - 1ST ADDITION
081013126682	LOT 488	1312 Red Brick Lane	SMITH'S CROSSING - 1ST ADDITION
081013126792	LOT 489	1302 Red Brick Lane 2301 Yellow Daisy Lane	SMITH'S CROSSING - 1ST ADDITION
081012440092	LOT 499	1197 O'Keeffe Avenue	SMITH'S CROSSING - 1ST ADDITION
081012440202	LOT 500	1191 O'Keeffe Avenue	SMITH'S CROSSING - 1ST ADDITION
081012440312	LOT 501	1185 O'Keeffe Avenue	SMITH'S CROSSING - 1ST ADDITION
081012440422	LOT 502	1132 South Thompson Road	SMITH'S CROSSING - 1ST ADDITION
081012440532	LOT 503	1126 South Thompson Road	SMITH'S CROSSING - 1ST ADDITION
081012440642	LOT 504	1120 South Thompson Road	SMITH'S CROSSING - 1ST ADDITION
081012440752	LOT 505	1114 South Thompson Road 1341 O'Keeffe Avenue	SMITH'S CROSSING - 1ST ADDITION
081012440862	LOT 506	1108 Sout Thompson Road 1345 O'Keeffe Avenue	SMITH'S CROSSING - 1ST ADDITION
081012440972	LOT 507	1179 O'Keeffe Avenue	SMITH'S CROSSING - 1ST ADDITION
081012441082	LOT 508	1173 O'Keeffe Avenue	SMITH'S CROSSING - 1ST ADDITION
081012441192	LOT 509	1167 O'Keeffe Avenue	SMITH'S CROSSING - 1ST ADDITION
081012441302	LOT 510	1161 O'Keeffe Avenue	SMITH'S CROSSING - 1ST ADDITION
081012441412	LOT 511	1155 O'Keeffe Avenue	SMITH'S CROSSING - 1ST ADDITION
081012441522	LOT 512	1149 O'Keeffe Avenue	SMITH'S CROSSING - 1ST ADDITION
081012441632	LOT 513	1143 O'Keeffe Avenue 1102 South Thompson Road	SMITH'S CROSSING - 1ST ADDITION
081012441742	LOT 514	1144 South Thompson Road	SMITH'S CROSSING - 1ST ADDITION
081012441852	LOT 515	1150 South Thompson Road	SMITH'S CROSSING - 1ST ADDITION
081012441962	LOT 516	1156 South Thompson Road	SMITH'S CROSSING - 1ST ADDITION
081012442072	LOT 517	1162 South Thompson Road	SMITH'S CROSSING - 1ST ADDITION
081012442182	LOT 518	1168 South Thompson Road	SMITH'S CROSSING - 1ST ADDITION
081012442292	LOT 519	1174 South Thompson Road	SMITH'S CROSSING - 1ST ADDITION
081012442512	LOT 521	1131 South Thompson Road	SMITH'S CROSSING - 1ST ADDITION
081012442622	LOT 522	1101 South Thompson Road 1137 O'Keeffe Avenue	SMITH'S CROSSING - 1ST ADDITION
081012442732	LOT 523	1133 O'Keeffe Avenue	SMITH'S CROSSING - 1ST ADDITION
081012442842	LOT 524	1129 O'Keeffe Avenue	SMITH'S CROSSING - 1ST ADDITION
081012442952	LOT 525	1125 O'Keeffe Avenue	SMITH'S CROSSING - 1ST ADDITION
081012443062	LOT 526	1121 O'Keeffe Avenue	SMITH'S CROSSING - 1ST ADDITION
081012443172	LOT 527	1117 O'Keeffe Avenue	SMITH'S CROSSING - 1ST ADDITION
081012443282	LOT 528	1113 O'Keeffe Avenue	SMITH'S CROSSING - 1ST ADDITION
081012443392	LOT 529	1109 O'Keeffe Avenue	SMITH'S CROSSING - 1ST ADDITION
081012443502	LOT 530	1105 O'Keeffe Avenue	SMITH'S CROSSING - 1ST ADDITION
081012443942	LOT 534	1173 South Thompson Road	SMITH'S CROSSING - 1ST ADDITION
081012444052	LOT 535	1167 South Thompson Road	SMITH'S CROSSING - 1ST ADDITION
081012444162	LOT 536	1161 South Thompson Road	SMITH'S CROSSING - 1ST ADDITION
081012444272	LOT 537	1155 South Thompson Road	SMITH'S CROSSING - 1ST ADDITION
081012444382	LOT 538	1149 South Thompson Road	SMITH'S CROSSING - 1ST ADDITION
081012444822	LOT 542	1106 O'Keeffe Avenue	SMITH'S CROSSING - 1ST ADDITION
081012444932	LOT 543	1110 O'Keeffe Avenue	SMITH'S CROSSING - 1ST ADDITION
081012445042	LOT 544	1114 O'Keeffe Avenue	SMITH'S CROSSING - 1ST ADDITION
081012445152	LOT 545	1118 O'Keeffe Avenue	SMITH'S CROSSING - 1ST ADDITION
081012445262	LOT 546	1122 O'Keeffe Avenue	SMITH'S CROSSING - 1ST ADDITION
081012445372	LOT 547	1126 O'Keeffe Avenue	SMITH'S CROSSING - 1ST ADDITION
081012445482	LOT 548	1130 O'Keeffe Avenue	SMITH'S CROSSING - 1ST ADDITION

Parcel Number	Lot/Outlot	Street Address	Subdivision
081012445592	LOT 549	1134 O'Keefe Avenue	SMITH'S CROSSING - 1ST ADDITION
081012445702	LOT 550	1138 O'Keefe Avenue	SMITH'S CROSSING - 1ST ADDITION
081012445812	LOT 551	1142 O'Keefe Avenue 1099 South Thompson Road	SMITH'S CROSSING - 1ST ADDITION
081012445922	LOT 552	1146 O'Keefe Avenue 1098 South Thompson Road	SMITH'S CROSSING - 1ST ADDITION
081012446032	LOT 553	1150 O'Keefe Avenue	SMITH'S CROSSING - 1ST ADDITION
081012446142	LOT 554	1154 O'Keefe Avenue	SMITH'S CROSSING - 1ST ADDITION
081012446252	LOT 555	1158 O'Keefe Avenue	SMITH'S CROSSING - 1ST ADDITION
081012446362	LOT 556	1162 O'Keefe Avenue	SMITH'S CROSSING - 1ST ADDITION
081012446472	LOT 557	1166 O'Keefe Avenue 1102 Gracing Oaks Lane	SMITH'S CROSSING - 1ST ADDITION
081012446582	LOT 558	1110 Gracing Oaks Lane	SMITH'S CROSSING - 1ST ADDITION
081012360092	LOT 559	1118 Gracing Oaks Lane	SMITH'S CROSSING - 1ST ADDITION
081012360202	LOT 560	1128 Gracing Oaks Lane	SMITH'S CROSSING - 1ST ADDITION
081012360312	LOT 561	1138 Gracing Oaks Lane	SMITH'S CROSSING - 1ST ADDITION
081012360422	LOT 562	1148 Gracing Oaks Lane	SMITH'S CROSSING - 1ST ADDITION
081012360532	LOT 563	1158 Gracing Oaks Lane	SMITH'S CROSSING - 1ST ADDITION
081012360642	LOT 564	1168 Gracing Oaks Lane	SMITH'S CROSSING - 1ST ADDITION
081012360752	LOT 565	1178 Gracing Oaks Lane	SMITH'S CROSSING - 1ST ADDITION
081012360862	LOT 566	1188 Gracing Oaks Lane	SMITH'S CROSSING - 1ST ADDITION
081012360972	LOT 567	1198 Gracing Oaks Lane 2402 Jenny Wren Trail	SMITH'S CROSSING - 1ST ADDITION
081012461082	LOT 568	2470 Jenny Wren Trail	SMITH'S CROSSING - 1ST ADDITION
081012361302	LOT 570	2382 Jenny Wren Trail 1193 Gracing Oaks Lane	SMITH'S CROSSING - 1ST ADDITION
081012361412	LOT 571	1173 Gracing Oaks Lane	SMITH'S CROSSING - 1ST ADDITION
081012361522	LOT 572	1163 Gracing Oaks Lane	SMITH'S CROSSING - 1ST ADDITION
081012361632	LOT 573	1143 Gracing Oaks Lane	SMITH'S CROSSING - 1ST ADDITION
081012361742	LOT 574	1123 Gracing Oaks Lane	SMITH'S CROSSING - 1ST ADDITION
081012361852	LOT 575	1113 Gracing Oaks Lane	SMITH'S CROSSING - 1ST ADDITION
081012446762	LOT 576	1101 Gracing Oaks Lane 1174 O'Keefe Avenue	SMITH'S CROSSING - 1ST ADDITION
081012361972	LOT 577	1182 O'Keefe Avenue	SMITH'S CROSSING - 1ST ADDITION
081012362082	LOT 578	1190 O'Keefe Avenue	SMITH'S CROSSING - 1ST ADDITION
081012362192	LOT 579	1198 O'Keefe Avenue 2352 Jenny Wren Trail	SMITH'S CROSSING - 1ST ADDITION
081012362302	LOT 580	2411 Jenny Wren Trail	SMITH'S CROSSING - 1ST ADDITION
081012362412	LOT 581	2401 Jenny Wren Trail	SMITH'S CROSSING - 1ST ADDITION
081012362522	LOT 582	2391 Jenny Wren Trail	SMITH'S CROSSING - 1ST ADDITION
081012362632	LOT 583	2371 Jenny Wren Trail	SMITH'S CROSSING - 1ST ADDITION
081012362742	LOT 584	2351 Jenny Wren Trail 1202 O'Keefe Avenue	SMITH'S CROSSING - 1ST ADDITION
081012362852	LOT 585	1270 O'Keefe Avenue	SMITH'S CROSSING - 1ST ADDITION
081013221182	LOT 588	2602 Leopold Way 1350 O'Keefe Avenue 2581 Jenny Wren Trail 2581 Newtown Drive	SMITH'S CROSSING - 1ST ADDITION
081013221292	LOT 589	2601 Leopold Way 1402 O'Keefe Avenue	SMITH'S CROSSING - 1ST ADDITION
081012350232	LOT 603	1310 O'Keefe Avenue 2582 Newtown Drive 2551 Jenny Wren Trail	SMITH'S CROSSING - 3RD ADDITION
081013210042	LOT 604	1262 Brown Bear Way	SMITH'S CROSSING - 4TH ADDITION
081013210152	LOT 605	1270 Brown Bear Way	SMITH'S CROSSING - 4TH ADDITION
081013210262	LOT 606	1278 Brown Bear Way	SMITH'S CROSSING - 4TH ADDITION
081013210372	LOT 607	1286 Brown Bear Way	SMITH'S CROSSING - 4TH ADDITION
081013210482	LOT 608	1294 Brown Bear Way	SMITH'S CROSSING - 4TH ADDITION
081013210592	LOT 609	1302 Brown Bear Way	SMITH'S CROSSING - 4TH ADDITION
081013130102	LOT 610	1301 Red Brick Lane	SMITH'S CROSSING - 5TH ADDITION
081013130212	LOT 611	1311 Red Brick Lane	SMITH'S CROSSING - 5TH ADDITION

Parcel Number	Lot/Outlot	Street Address	Subdivision
081013130322	LOT 612	1321 Red Brick Lane	SMITH'S CROSSING - 5TH ADDITION
081013130432	LOT 613	1331 Red Brick Lane	SMITH'S CROSSING - 5TH ADDITION
081013130542	LOT 614	1341 Red Brick Lane	SMITH'S CROSSING - 5TH ADDITION
081013130652	LOT 615	1351 Red Brick Lane	SMITH'S CROSSING - 5TH ADDITION
081013130762	LOT 616	1365 Red Brick Lane	SMITH'S CROSSING - 5TH ADDITION
081013336072	LOT 617	1730 Fair Pheasant Way	SMITH'S CROSSING 6TH ADDITION
081013336182	LOT 618	1734 Fair Pheasant Way	SMITH'S CROSSING 6TH ADDITION
081013336402	LOT 619	1746 Fair Pheasant Way	SMITH'S CROSSING 6TH ADDITION
081013336292	LOT 620	1740 Fair Pheasant Way	SMITH'S CROSSING 6TH ADDITION
081013336512	LOT 621	1745 Fair Pheasant Way	SMITH'S CROSSING 6TH ADDITION
081013336622	LOT 622	1739 Fair Pheasant Way	SMITH'S CROSSING 6TH ADDITION
081013336732	LOT 623	2670 Golden Wing Court	SMITH'S CROSSING 6TH ADDITION
081013336842	LOT 624	2678 Golden Wing Court	SMITH'S CROSSING 6TH ADDITION
081013336952	LOT 625	2686 Golden Wing Court	SMITH'S CROSSING 6TH ADDITION
081013337062	LOT 626	2685 Golden Wing Court	SMITH'S CROSSING 6TH ADDITION
081013337172	LOT 627	2677 Golden Wing Court	SMITH'S CROSSING 6TH ADDITION
081013337282	LOT 628	2669 Golden Wing Court	SMITH'S CROSSING 6TH ADDITION
081013337392	LOT 629	2537 Koshkonong Way	SMITH'S CROSSING 6TH ADDITION
081013337502	LOT 630	2533 Koshkonong Way	SMITH'S CROSSING 6TH ADDITION
081013337612	LOT 631	2529 Koshkonong Way	SMITH'S CROSSING 6TH ADDITION
081013337722	LOT 632	2525 Koshkonong Way	SMITH'S CROSSING 6TH ADDITION
081013360032	LOT 633	2513 Koshkonong Way	SMITH'S CROSSING 6TH ADDITION
081013360142	LOT 634	2509 Koshkonong Way	SMITH'S CROSSING 6TH ADDITION
081013360252	LOT 635	2505 Koshkonong Way	SMITH'S CROSSING 6TH ADDITION
081013360362	LOT 636	2501 Koshkonong Way	SMITH'S CROSSING 6TH ADDITION
081013306772	LOT 637	2423 Koshkonong Way	SMITH'S CROSSING 6TH ADDITION
081013306882	LOT 638	2419 Koshkonong Way	SMITH'S CROSSING 6TH ADDITION
081013306992	LOT 639	2415 Koshkonong Way	SMITH'S CROSSING 6TH ADDITION
081013422202	LOT 640	2361 Koshkonong Way	SMITH'S CROSSING 6TH ADDITION
081013422312	LOT 641	2651 Koshkonong Way	SMITH'S CROSSING 6TH ADDITION
081013422422	LOT 642	2341 Koshkonong Way	SMITH'S CROSSING 6TH ADDITION
081013422532	LOT 643	2331 Koshkonong Way	SMITH'S CROSSING 6TH ADDITION
081013422642	LOT 644	2321 Koshkonong Way	SMITH'S CROSSING 6TH ADDITION
081013422752	LOT 645	2311 Koshkonong Way	SMITH'S CROSSING 6TH ADDITION
081013422862	LOT 646	2301 Koshkonong Way	SMITH'S CROSSING 6TH ADDITION
081013422972	LOT 647	2291 Koshkonong Way	SMITH'S CROSSING 6TH ADDITION
081013423082	LOT 648	2281 Koshkonong Way	SMITH'S CROSSING 6TH ADDITION
081013423192	LOT 649	2271 Koshkonong Way	SMITH'S CROSSING 6TH ADDITION
081013423302	LOT 650	2261 Koshkonong Way	SMITH'S CROSSING 6TH ADDITION
081013423412	LOT 651	2251 Koshkonong Way	SMITH'S CROSSING 6TH ADDITION
081013423522	LOT 652	2241 Koshkonong Way	SMITH'S CROSSING 6TH ADDITION
081013423632	LOT 653	2231 Koshkonong Way	SMITH'S CROSSING 6TH ADDITION
081013423742	LOT 654	2221 Koshkonong Way	SMITH'S CROSSING 6TH ADDITION
081013148652	LOT 655		SMITH'S CROSSING 6TH ADDITION
081013167062	LOT 656	2171 Cherry Crest Court	SMITH'S CROSSING 6TH ADDITION
081013167172	LOT 657	2161 Cherry Crest Court	SMITH'S CROSSING 6TH ADDITION
081013167282	LOT 658	2162 Cherry Crest Court	SMITH'S CROSSING 6TH ADDITION
081013148792	LOT 659	2172 Cherry Crest Court	SMITH'S CROSSING 6TH ADDITION
081013148902	LOT 660		SMITH'S CROSSING 6TH ADDITION
081013149012	LOT 661		SMITH'S CROSSING 6TH ADDITION
081013149122	LOT 662	2161 Winding Stream Way	SMITH'S CROSSING 6TH ADDITION
081013149232	LOT 663	2151 Winding Stream Way	SMITH'S CROSSING 6TH ADDITION
081013167442	LOT 664	2141 Winding Stream Way	SMITH'S CROSSING 6TH ADDITION

Parcel Number	Lot/Outlot	Street Address	Subdivision
081013167552	LOT 665	2133 Winding Stream Way	SMITH'S CROSSING 6TH ADDITION
081013167662	LOT 666	2125 Winding Stream Way	SMITH'S CROSSING 6TH ADDITION
081013167772	LOT 667	2117 Winding Stream Way	SMITH'S CROSSING 6TH ADDITION
081013167882	LOT 668	2109 Winding Stream Way	SMITH'S CROSSING 6TH ADDITION
081013167992	LOT 669	2103 Winding Stream Way	SMITH'S CROSSING 6TH ADDITION
081013168102	LOT 670	2087 Winding Stream Way	SMITH'S CROSSING 6TH ADDITION
081013168212	LOT 671	2083 Winding Stream Way	SMITH'S CROSSING 6TH ADDITION
081013168322	LOT 672	2079 Winding Stream Way	SMITH'S CROSSING 6TH ADDITION
081013168432	LOT 673	2075 Winding Stream Way	SMITH'S CROSSING 6TH ADDITION
081013168542	LOT 674	2071 Winding Stream Way	SMITH'S CROSSING 6TH ADDITION
081013168652	LOT 675	2067 Winding Stream Way	SMITH'S CROSSING 6TH ADDITION
081013150412	LOT 711	2302 Leopold Way	SMITH'S CROSSING 6TH ADDITION
081013150522	LOT 712	2312 Leopold Way	SMITH'S CROSSING 6TH ADDITION
081013150632	LOT 713	2322 Leopold Way	SMITH'S CROSSING 6TH ADDITION
081013150742	LOT 714	2332 Leopold Way	SMITH'S CROSSING 6TH ADDITION
081013150852	LOT 715	2342 Leopold Way	SMITH'S CROSSING 6TH ADDITION
081013150962	LOT 716	2352 Leopold Way	SMITH'S CROSSING 6TH ADDITION
081013272072	LOT 717	2362 Leopold Way	SMITH'S CROSSING 6TH ADDITION
081013272182	LOT 718	2372 Leopold Way	SMITH'S CROSSING 6TH ADDITION
081013272292	LOT 719	2382 Leopold Way	SMITH'S CROSSING 6TH ADDITION
081013272402	LOT 720	2392 Leopold Way	SMITH'S CROSSING 6TH ADDITION
081013272512	LOT 721	2402 Leopold Way	SMITH'S CROSSING 6TH ADDITION
081013272622	LOT 722	2410 Leopold Way	SMITH'S CROSSING 6TH ADDITION
081013272732	LOT 723	2418 Leopold Way	SMITH'S CROSSING 6TH ADDITION
081013272842	LOT 724	2426 Leopold Way	SMITH'S CROSSING 6TH ADDITION
081013272952	LOT 725	2434 Leopold Way	SMITH'S CROSSING 6TH ADDITION
081013273062	LOT 726	2442 Leopold Way	SMITH'S CROSSING 6TH ADDITION
081013273172	LOT 727	2450 Leopold Way	SMITH'S CROSSING 6TH ADDITION
081013273282	LOT 728	1491 Thoreau Drive	SMITH'S CROSSING 6TH ADDITION
081013273392	LOT 729	1487 Thoreau Drive	SMITH'S CROSSING 6TH ADDITION
081013273502	LOT 730	1483 Thoreau Drive	SMITH'S CROSSING 6TH ADDITION
081013273612	LOT 731	1479 Thoreau Drive	SMITH'S CROSSING 6TH ADDITION
081013273722	LOT 732	1475 Thoreau Drive	SMITH'S CROSSING 6TH ADDITION
081013273832	LOT 733	1471 Thoreau Drive	SMITH'S CROSSING 6TH ADDITION
081013173942	LOT 734		SMITH'S CROSSING 6TH ADDITION
081013274052	LOT 735	2359 Leopold Way	SMITH'S CROSSING 6TH ADDITION
081013151162	LOT 736	2349 Leopold Way	SMITH'S CROSSING 6TH ADDITION
081013151272	LOT 737	2339 Leopold Way	SMITH'S CROSSING 6TH ADDITION
081013151382	LOT 738	2329 Leopold Way	SMITH'S CROSSING 6TH ADDITION
081013151492	LOT 739	2319 Leopold Way	SMITH'S CROSSING 6TH ADDITION
081013151602	LOT 740	2338 Butterfly Circle	SMITH'S CROSSING 6TH ADDITION
081013151712	LOT 741	2344 Butterfly Circle	SMITH'S CROSSING 6TH ADDITION
081013151822	LOT 742	2350 Butterfly Circle	SMITH'S CROSSING 6TH ADDITION
081013151932	LOT 743	2356 Butterfly Circle	SMITH'S CROSSING 6TH ADDITION
081013152042	LOT 744	2362 Butterfly Circle	SMITH'S CROSSING 6TH ADDITION
081013274252	LOT 745	2380 Butterfly Circle	SMITH'S CROSSING 6TH ADDITION
081013274362	LOT 746	2391 Butterfly Circle	SMITH'S CROSSING 6TH ADDITION
081013274472	LOT 747	2385 Butterfly Circle	SMITH'S CROSSING 6TH ADDITION
081013274582	LOT 748	2379 Butterfly Circle	SMITH'S CROSSING 6TH ADDITION
081013274692	LOT 749	2373 Butterfly Circle	SMITH'S CROSSING 6TH ADDITION

Parcel Number	Lot/Outlot	Street Address	Subdivision
081013152202	LOT 750	2367 Butterfly Circle	SMITH'S CROSSING 6TH ADDITION
081013152312	LOT 751	2361 Butterfly Circle	SMITH'S CROSSING 6TH ADDITION
081013152422	LOT 752	2355 Butterfly Circle	SMITH'S CROSSING 6TH ADDITION
081013152532	LOT 753	2349 Butterfly Circle	SMITH'S CROSSING 6TH ADDITION
081013152642	LOT 754	2343 Butterfly Circle	SMITH'S CROSSING 6TH ADDITION
081013152752	LOT 755	2337 Butterfly Circle	SMITH'S CROSSING 6TH ADDITION
081013152862	LOT 756	2331 Butterfly Circle	SMITH'S CROSSING 6TH ADDITION
081013152972	LOT 757	2325 Butterfly Circle	SMITH'S CROSSING 6TH ADDITION
081013153082	LOT 758	2319 Butterfly Circle	SMITH'S CROSSING 6TH ADDITION
081013153192	LOT 759	2313 Butterfly Circle	SMITH'S CROSSING 6TH ADDITION
081013153302	LOT 760	2307 Butterfly Circle	SMITH'S CROSSING 6TH ADDITION
081013153412	LOT 761	2301 Butterfly Circle	SMITH'S CROSSING 6TH ADDITION
081013153522	LOT 762	2213 Leopold Way	SMITH'S CROSSING 6TH ADDITION
081013153632	LOT 763	2209 Leopold Way	SMITH'S CROSSING 6TH ADDITION
081013153742	LOT 764	2205 Leopold Way	SMITH'S CROSSING 6TH ADDITION
081013153852	LOT 765	2201 Leopold Way	SMITH'S CROSSING 6TH ADDITION
081013153962	LOT 766	2110 Koshkonong Way	SMITH'S CROSSING 6TH ADDITION
081013154072	LOT 767	2122 Koshkonong Way	SMITH'S CROSSING 6TH ADDITION
081013154182	LOT 768	2134 Koshkonong Way	SMITH'S CROSSING 6TH ADDITION
081013154292	LOT 769	2148 Koshkonong Way	SMITH'S CROSSING 6TH ADDITION
081013154402	LOT 770	2160 Koshkonong Way	SMITH'S CROSSING 6TH ADDITION
081013154512	LOT 771	2202 Koshkonong Way	SMITH'S CROSSING 6TH ADDITION
081013154622	LOT 772	2212 Koshkonong Way	SMITH'S CROSSING 6TH ADDITION
081013154732	LOT 773	2222 Koshkonong Way	SMITH'S CROSSING 6TH ADDITION
081013154842	LOT 774	2232 Koshkonong Way	SMITH'S CROSSING 6TH ADDITION
081013154952	LOT 775	2242 Koshkonong Way	SMITH'S CROSSING 6TH ADDITION
081013155062	LOT 776	2252 Koshkonong Way	SMITH'S CROSSING 6TH ADDITION
081013423872	LOT 777	2262 Koshkonong Way	SMITH'S CROSSING 6TH ADDITION
081013423982	LOT 778	2272 Koshkonong Way	SMITH'S CROSSING 6TH ADDITION
081013424092	LOT 779	2282 Koshkonong Way	SMITH'S CROSSING 6TH ADDITION
081013424202	LOT 780	2292 Koshkonong Way	SMITH'S CROSSING 6TH ADDITION
081013307212	LOT 781	2428 Koshkonong Way	SMITH'S CROSSING 6TH ADDITION
081013307322	LOT 782	2436 Koshkonong Way	SMITH'S CROSSING 6TH ADDITION
081013307432	LOT 783	2442 Koshkonong Way	SMITH'S CROSSING 6TH ADDITION
081013307542	LOT 784	2450 Koshkonong Way	SMITH'S CROSSING 6TH ADDITION
081013307652	LOT 785	2458 Koshkonong Way	SMITH'S CROSSING 6TH ADDITION
081013307762	LOT 786	2466 Koshkonong Way	SMITH'S CROSSING 6TH ADDITION
081013307872	LOT 787	2474 Koshkonong Way	SMITH'S CROSSING 6TH ADDITION
081013307982	LOT 788	2480 Koshkonong Way	SMITH'S CROSSING 6TH ADDITION
081013337892	LOT 789	2534 Koshkonong Way	SMITH'S CROSSING 6TH ADDITION
081013338002	LOT 790		SMITH'S CROSSING 6TH ADDITION
081013338112	LOT 791	2540 Water Lily Circle	SMITH'S CROSSING 6TH ADDITION
081013338222	LOT 792	2536 Water Lily Circle	SMITH'S CROSSING 6TH ADDITION
081013308132	LOT 793	2532 Water Lily Circle	SMITH'S CROSSING 6TH ADDITION
081013308242	LOT 794	2528 Water Lily Circle	SMITH'S CROSSING 6TH ADDITION
081013308352	LOT 795	2524 Water Lily Circle	SMITH'S CROSSING 6TH ADDITION
081013308462	LOT 796	2520 Water Lily Circle	SMITH'S CROSSING 6TH ADDITION
081013308572	LOT 797	2516 Water Lily Circle	SMITH'S CROSSING 6TH ADDITION
081013308682	LOT 798	2502 Water Lily Circle	SMITH'S CROSSING 6TH ADDITION
081013308792	LOT 799	2501 Water Lily Circle	SMITH'S CROSSING 6TH ADDITION

Parcel Number	Lot/Outlot	Street Address	Subdivision
081013308902	LOT 800	2505 Water Lily Circle	SMITH'S CROSSING 6TH ADDITION
081013309012	LOT 801	2509 Water Lily Circle	SMITH'S CROSSING 6TH ADDITION
081013309122	LOT 802	2513 Water Lily Circle	SMITH'S CROSSING 6TH ADDITION
081013309232	LOT 803	2517 Water Lily Circle	SMITH'S CROSSING 6TH ADDITION
081013309342	LOT 804	2521 Water Lily Circle	SMITH'S CROSSING 6TH ADDITION
081013309452	LOT 805	2525 Water Lily Circle	SMITH'S CROSSING 6TH ADDITION
081013309562	LOT 806	2539 Water Lily Circle	SMITH'S CROSSING 6TH ADDITION
081013309672	LOT 807		SMITH'S CROSSING 6TH ADDITION
081013309782	LOT 808	2522 Koshkonong Way	SMITH'S CROSSING 6TH ADDITION
081013309892	LOT 809	2518 Koshkonong Way	SMITH'S CROSSING 6TH ADDITION
081013310002	LOT 810	2514 Koshkonong Way	SMITH'S CROSSING 6TH ADDITION
081012449012	LOT 811	1134 White Oak Drive	SMITH'S CROSSING - 7TH ADDITION
081012449122	LOT 812	1126 White Oak Drive	SMITH'S CROSSING - 7TH ADDITION
081012449232	LOT 813		SMITH'S CROSSING - 7TH ADDITION
081012449342	LOT 814	1108 White Oak Drive	SMITH'S CROSSING - 7TH ADDITION
081012449452	LOT 815	1102 White Oak Drive	SMITH'S CROSSING - 7TH ADDITION
081012449562	LOT 816	1102 O'Keefe Avenue	SMITH'S CROSSING - 7TH ADDITION
081012449672	LOT 817	1104 O'Keefe Avenue	SMITH'S CROSSING - 7TH ADDITION
081012450082	LOT 818	1092 O'Keefe Avenue	SMITH'S CROSSING - 8TH ADDITION
081012450192	LOT 819	1082 O'Keefe Avenue	SMITH'S CROSSING - 8TH ADDITION
081012450302	LOT 820	1062 O'Keefe Avenue	SMITH'S CROSSING - 8TH ADDITION
081012450412	LOT 821	1042 O'Keefe Avenue	SMITH'S CROSSING - 8TH ADDITION
081012450522	LOT 822	1022 O'Keefe Avenue	SMITH'S CROSSING - 8TH ADDITION
081012450632	LOT 823	1002 O'Keefe Avenue	SMITH'S CROSSING - 8TH ADDITION
081012452042	LOT 824		SMITH'S CROSSING MCCOY ADDITION
081012452152	LOT 825	1085 O'Keefe Avenue	SMITH'S CROSSING MCCOY ADDITION
081012452262	LOT 826	1069 O'Keefe Avenue	SMITH'S CROSSING MCCOY ADDITION
081012452372	LOT 827	1065 O'Keefe Avenue	SMITH'S CROSSING MCCOY ADDITION
081012452482	LOT 828	1059 O'Keefe Avenue	SMITH'S CROSSING MCCOY ADDITION
081012452592	LOT 829	1055 O'Keefe Avenue	SMITH'S CROSSING MCCOY ADDITION
081012452702	LOT 830	1051 O'Keefe Avenue	SMITH'S CROSSING MCCOY ADDITION
081012452812	LOT 831	1029 O'Keefe Avenue	SMITH'S CROSSING MCCOY ADDITION
081012465022	LOT 832	1025 O'Keefe Avenue	SMITH'S CROSSING MCCOY ADDITION
081012465132	LOT 833	1021 O'Keefe Avenue	SMITH'S CROSSING MCCOY ADDITION
081012465242	LOT 834	1889 Summerfield Way	SMITH'S CROSSING MCCOY ADDITION
081012465352	LOT 835	1873 Summerfield Way	SMITH'S CROSSING MCCOY ADDITION
081012465462	LOT 836	1867 Summerfield Way	SMITH'S CROSSING MCCOY ADDITION
081012465572	LOT 837	1859 Summerfield Way	SMITH'S CROSSING MCCOY ADDITION
081012465682	LOT 838	1851 Summerfield Way	SMITH'S CROSSING MCCOY ADDITION
081012465792	LOT 839	1843 Summerfield Way	SMITH'S CROSSING MCCOY ADDITION
081012465902	LOT 840	1835 Summerfield Way	SMITH'S CROSSING MCCOY ADDITION
081012466012	LOT 841	1827 Summerfield Way	SMITH'S CROSSING MCCOY ADDITION
081012466122	LOT 842	1819 Summerfield Way	SMITH'S CROSSING MCCOY ADDITION
081012466232	LOT 843	1805 Summerfield Way	SMITH'S CROSSING MCCOY ADDITION
081012466342	LOT 844	1208 Crane Meadow Way	SMITH'S CROSSING MCCOY ADDITION
081012466452	LOT 845	1214 Crane Meadow Way	SMITH'S CROSSING MCCOY ADDITION
081012466562	LOT 846	1220 Crane Meadow Way	SMITH'S CROSSING MCCOY ADDITION
081012466672	LOT 847		SMITH'S CROSSING MCCOY ADDITION
081012466782	LOT 848	1233 Twisted Branch Way	SMITH'S CROSSING MCCOY ADDITION
081012466892	LOT 849	1231 Twisted Branch Way	SMITH'S CROSSING MCCOY ADDITION

Parcel Number	Lot/Outlot	Street Address	Subdivision
081012467002	LOT 850	1229 Twisted Branch Way	SMITH'S CROSSING MCCOY ADDITION
081012467112	LOT 851	1227 Twisted Branch Way	SMITH'S CROSSING MCCOY ADDITION
081012467222	LOT 852	1225 Twisted Branch Way	SMITH'S CROSSING MCCOY ADDITION
081012467332	LOT 853	1221 Twisted Branch Way	SMITH'S CROSSING MCCOY ADDITION
081012467442	LOT 854	1219 Twisted Branch Way	SMITH'S CROSSING MCCOY ADDITION
081012467552	LOT 855	1217 Twisted Branch Way	SMITH'S CROSSING MCCOY ADDITION
081012467662	LOT 856	1215 Twisted Branch Way	SMITH'S CROSSING MCCOY ADDITION
081012467772	LOT 857	1213 Twisted Branch Way	SMITH'S CROSSING MCCOY ADDITION
081012453082	LOT 858	1211 Twisted Branch Way	SMITH'S CROSSING MCCOY ADDITION
081012453192	LOT 859	1209 Twisted Branch Way	SMITH'S CROSSING MCCOY ADDITION
081012463302	LOT 860	1207 Twisted Branch Way	SMITH'S CROSSING MCCOY ADDITION
081012453412	LOT 861	1205 Twisted Branch Way	SMITH'S CROSSING MCCOY ADDITION
081012453522	LOT 862	1203 Twisted Branch Way	SMITH'S CROSSING MCCOY ADDITION
081012453632	LOT 863	1182 Twisted Branch Way	SMITH'S CROSSING MCCOY ADDITION
081012453742	LOT 864	1202 Twisted Branch Way	SMITH'S CROSSING MCCOY ADDITION
081012453852	LOT 865	1206 Twisted Branch Way	SMITH'S CROSSING MCCOY ADDITION
081012453962	LOT 866	1210 Twisted Branch Way	SMITH'S CROSSING MCCOY ADDITION
081012454072	LOT 867	1214 Twisted Branch Way	SMITH'S CROSSING MCCOY ADDITION
081012467982	LOT 868	1218 Twisted Branch Way	SMITH'S CROSSING MCCOY ADDITION
081012468092	LOT 869	1222 Twisted Branch Way	SMITH'S CROSSING MCCOY ADDITION
081012468202	LOT 870	1226 Twisted Branch Way	SMITH'S CROSSING MCCOY ADDITION
081012468312	LOT 871	1232 Twisted Branch Way	SMITH'S CROSSING MCCOY ADDITION
081012468422	LOT 872	1236 Twisted Branch Way	SMITH'S CROSSING MCCOY ADDITION
081012468532	LOT 873	1240 Twisted Branch Way	SMITH'S CROSSING MCCOY ADDITION
081012468642	LOT 874	1244 Twisted Branch Way	SMITH'S CROSSING MCCOY ADDITION
081012468752	LOT 875	1248 Twisted Branch Way	SMITH'S CROSSING MCCOY ADDITION
081012468862	LOT 876	1252 Twisted Branch Way	SMITH'S CROSSING MCCOY ADDITION
081012468972	LOT 877	1256 Twisted Branch Way	SMITH'S CROSSING MCCOY ADDITION
081012469082	LOT 878	1260 Twisted Branch Way	SMITH'S CROSSING MCCOY ADDITION
081013105092	LOT 879	1264 Twisted Branch Way	SMITH'S CROSSING MCCOY ADDITION
081013105202	LOT 880	1268 Twisted Branch Way	SMITH'S CROSSING MCCOY ADDITION
081013105312	LOT 881	1272 Twisted Branch Way	SMITH'S CROSSING MCCOY ADDITION
081013105422	LOT 882	1276 Twisted Branch Way	SMITH'S CROSSING MCCOY ADDITION
081013105532	LOT 883	1280 Twisted Branch Way	SMITH'S CROSSING MCCOY ADDITION
081013105642	LOT 884	1284 Twisted Branch Way	SMITH'S CROSSING MCCOY ADDITION
081013105752	LOT 885	1288 Twisted Branch Way	SMITH'S CROSSING MCCOY ADDITION
081013105862	LOT 886	1292 Twisted Branch Way	SMITH'S CROSSING MCCOY ADDITION
081013105972	LOT 887	1296 Twisted Branch Way	SMITH'S CROSSING MCCOY ADDITION
081013106082	LOT 888	1297 Crane Meadow Way	SMITH'S CROSSING MCCOY ADDITION
081013106192	LOT 889	1291 Crane Meadow Way	SMITH'S CROSSING MCCOY ADDITION
081013106302	LOT 890	1285 Crane Meadow Way	SMITH'S CROSSING MCCOY ADDITION
081013106412	LOT 891	1279 Crane Meadow Way	SMITH'S CROSSING MCCOY ADDITION
081012469222	LOT 892	1273 Crane Meadow Way	SMITH'S CROSSING MCCOY ADDITION
081012469332	LOT 893	1267 Crane Meadow Way	SMITH'S CROSSING MCCOY ADDITION
081012469442	LOT 894	1261 Crane Meadow Way	SMITH'S CROSSING MCCOY ADDITION
081012469552	LOT 895	1255 Crane Meadow Way	SMITH'S CROSSING MCCOY ADDITION
081012469662	LOT 896	1249 Crane Meadow Way	SMITH'S CROSSING MCCOY ADDITION
081012469772	LOT 897	1243 Crane Meadow Way	SMITH'S CROSSING MCCOY ADDITION
081012469882	LOT 898	1237 Crane Meadow Way	SMITH'S CROSSING MCCOY ADDITION
081012469992	LOT 899	1225 Crane Meadow Way	SMITH'S CROSSING MCCOY ADDITION

Parcel Number	Lot/Outlot	Street Address	Subdivision
081012470102	LOT 900	1219 Crane Meadow Way	SMITH'S CROSSING MCCOY ADDITION
081012470212	LOT 901	1213 Crane Meadow Way	SMITH'S CROSSING MCCOY ADDITION
081012470322	LOT 902	1207 Crane Meadow Way	SMITH'S CROSSING MCCOY ADDITION
081012470432	LOT 903		SMITH'S CROSSING MCCOY ADDITION
081012470542	LOT 904	1241 Twisted Branch Way	SMITH'S CROSSING MCCOY ADDITION
081012470652	LOT 905	1245 Twisted Branch Way	SMITH'S CROSSING MCCOY ADDITION
081012470762	LOT 906	1249 Twisted Branch Way	SMITH'S CROSSING MCCOY ADDITION
081012470872	LOT 907	1253 Twisted Branch Way	SMITH'S CROSSING MCCOY ADDITION
081012470982	LOT 908	1257 Twisted Branch Way	SMITH'S CROSSING MCCOY ADDITION
081012471092	LOT 909	1261 Twisted Branch Way	SMITH'S CROSSING MCCOY ADDITION
081012471202	LOT 910	1265 Twisted Branch Way	SMITH'S CROSSING MCCOY ADDITION
081012471312	LOT 911	1269 Twisted Branch Way	SMITH'S CROSSING MCCOY ADDITION
081012471422	LOT 912	1273 Twisted Branch Way	SMITH'S CROSSING MCCOY ADDITION
081013106632	LOT 913	1277 Twisted Branch Way	SMITH'S CROSSING MCCOY ADDITION
081013106742	LOT 914	1281 Twisted Branch Way	SMITH'S CROSSING MCCOY ADDITION
081013106852	LOT 915	1285 Twisted Branch Way	SMITH'S CROSSING MCCOY ADDITION
081013106962	LOT 916	1289 Twisted Branch Way	SMITH'S CROSSING MCCOY ADDITION
081013107072	LOT 917		SMITH'S CROSSING MCCOY ADDITION
081013107182	LOT 918		SMITH'S CROSSING MCCOY ADDITION
081013107292	LOT 919	1294 Crane Meadow Way	SMITH'S CROSSING MCCOY ADDITION
081013107402	LOT 920	1288 Crane Meadow Way	SMITH'S CROSSING MCCOY ADDITION
081013107512	LOT 921	1284 Crane Meadow Way	SMITH'S CROSSING MCCOY ADDITION
081013107622	LOT 922	1280 Crane Meadow Way	SMITH'S CROSSING MCCOY ADDITION
081012471632	LOT 923	1276 Crane Meadow Way	SMITH'S CROSSING MCCOY ADDITION
081012471742	LOT 924	1272 Crane Meadow Way	SMITH'S CROSSING MCCOY ADDITION
081012471852	LOT 925	1268 Crane Meadow Way	SMITH'S CROSSING MCCOY ADDITION
081012471962	LOT 926	1264 Crane Meadow Way	SMITH'S CROSSING MCCOY ADDITION
081012472072	LOT 927	1258 Crane Meadow Way	SMITH'S CROSSING MCCOY ADDITION
081012472182	LOT 928	1252 Crane Meadow Way	SMITH'S CROSSING MCCOY ADDITION
081012472292	LOT 929	1244 Crane Meadow Way	SMITH'S CROSSING MCCOY ADDITION
081012472402	LOT 930	1240 Crane Meadow Way	SMITH'S CROSSING MCCOY ADDITION
081012472512	LOT 931	1236 Crane Meadow Way	SMITH'S CROSSING MCCOY ADDITION
081012472622	LOT 932		SMITH'S CROSSING MCCOY ADDITION
081013247802	OUTLOT 001		SMITH'S CROSSING
081013247952	OUTLOT 002		SMITH'S CROSSING
081013248102	OUTLOT 003		SMITH'S CROSSING
081013248252	OUTLOT 004		SMITH'S CROSSING
081013248402	OUTLOT 005		SMITH'S CROSSING
081013248552	OUTLOT 006		SMITH'S CROSSING
081013248702	OUTLOT 007		SMITH'S CROSSING
081013265002	OUTLOT 008		SMITH'S CROSSING
081013265152	OUTLOT 009		SMITH'S CROSSING
081013265302	OUTLOT 010		SMITH'S CROSSING
081013265452	OUTLOT 011		SMITH'S CROSSING
081013265602	OUTLOT 012		SMITH'S CROSSING
081013265752	OUTLOT 013		SMITH'S CROSSING
081013202952	OUTLOT 014		SMITH'S CROSSING
081013203102	OUTLOT 015		SMITH'S CROSSING
081013220302	OUTLOT 017		SMITH'S CROSSING
081014100112	OUTLOT 018		SMITH'S CROSSING

Parcel Number	Lot/Outlot	Street Address	Subdivision
081013220452	OUTLOT 019		SMITH'S CROSSING
081013248852	OUTLOT 020		SMITH'S CROSSING
081013325002	OUTLOT 021		SMITH'S CROSSING
081013335002	OUTLOT 023	2685 Koshkonong Way	SMITH'S CROSSING - 1ST ADDITION
081013335502	OUTLOT 025	2698 Koshkonong Way	SMITH'S CROSSING - 1ST ADDITION
081013335752	OUTLOT 026		SMITH'S CROSSING - 1ST ADDITION
081013207502	OUTLOT 044	1401 Wild Iris Street	SMITH'S CROSSING - 1ST ADDITION
081013129002	OUTLOT 046	1301 O'Keefe Avenue	SMITH'S CROSSING - 1ST ADDITION
081012447012	OUTLOT 047	1221 O'Keefe Avenue	SMITH'S CROSSING - 1ST ADDITION
081012447252	OUTLOT 048	1201 O'Keefe Avenue	SMITH'S CROSSING - 1ST ADDITION
081012447502	OUTLOT 049	1138 South Thompson Road	SMITH'S CROSSING - 1ST ADDITION
081012447752	OUTLOT 050		SMITH'S CROSSING - 1ST ADDITION
081012448002	OUTLOT 051		SMITH'S CROSSING - 1ST ADDITION
081012448252	OUTLOT 052		SMITH'S CROSSING - 1ST ADDITION
081012448502	OUTLOT 053		SMITH'S CROSSING - 1ST ADDITION
081012363502	OUTLOT 055	2440 Jenny Wren Trail	SMITH'S CROSSING - 1ST ADDITION
081012363752	OUTLOT 056	2501 McCoy Road	SMITH'S CROSSING - 1ST ADDITION
081012364002	OUTLOT 057	1212 O'Keefe Avenue	SMITH'S CROSSING - 1ST ADDITION
081013208002	OUTLOT 058	1302 O'Keefe Avenue	SMITH'S CROSSING - 1ST ADDITION
081012364252	OUTLOT 059	1304 O'Keefe Avenue	SMITH'S CROSSING - 1ST ADDITION
081012364502	OUTLOT 060	2481 Jenny Wren Trail	SMITH'S CROSSING - 1ST ADDITION
081013208252	OUTLOT 061	1306 O'Keefe Avenue	SMITH'S CROSSING - 1ST ADDITION
081013252752	OUTLOT 062		SMITH'S CROSSING - 2ND ADDITION
081013253002	OUTLOT 063		SMITH'S CROSSING - 2ND ADDITION
081012370502	OUTLOT 064	2460 Jenny Wren Trail	SMITH'S CROSSING - 3RD ADDITION
081012350502	OUTLOT 065	2531 Jenny Wren Trail	SMITH'S CROSSING - 3RD ADDITION
081013210752	OUTLOT 066	1309 O'Keefe Avenue	SMITH'S CROSSING - 4TH ADDITION
081013338502	OUTLOT 67	2697 Koshkonong Way	SMITH'S CROSSING - 6TH ADDITION
081013338752	OUTLOT 68	1755 Fair Pheasant Way	SMITH'S CROSSING - 6TH ADDITION
081013360752	OUTLOT 69	2521 Koshkonong Way	SMITH'S CROSSING - 6TH ADDITION
081013310252	OUTLOT 70	2385 Koshkonong Way	SMITH'S CROSSING - 6TH ADDITION
081013424502	OUTLOT 71		SMITH'S CROSSING - 6TH ADDITION
081013155502	OUTLOT 72	2215 Koshkonong Way	SMITH'S CROSSING - 6TH ADDITION
081013170752	OUTLOT 73	2171 Koshkonong Way	SMITH'S CROSSING - 6TH ADDITION
	OUTLOT 77		SMITH'S CROSSING - 6TH ADDITION
081013310502	OUTLOT 78	2302 Koshkonong Way	SMITH'S CROSSING - 6TH ADDITION
081012450752	OUTLOT 79	998 O'Keefe Avenue	SMITH'S CROSSING - 8TH ADDITION

**Existing Lots
Commercial**

Parcel Number	Lot/Outlot	Street Address	Subdivision
081013221362	LOT 001	1462 O'Keeffe Avenue	CSM 11800
081013243382	LOT 001	2531 Smith's Crossing	CSM 10777
081013221432	LOT 002	1450 O'Keeffe Avenue	CSM 11800
081013202672	LOT 002	2594 Leopold Way	CSM 11569
081013243452	LOT 002	2581 Smith's Crossing	CSM 10777
081013127782	LOT 498	1251 O'Keeffe Avenue 1301 Brown Bear Way 2320 Yellow Daisy Lane	SMITH'S CROSSING - 1ST ADDITION
081013221182	LOT 588	2602 Leopold Way 1350 O'Keeffe Avenue 2581 Jenny Wren Trail 2581 Newtown Drive	SMITH'S CROSSING - 1ST ADDITION
081013221292	LOT 589	2601 Leopold Way 1402 O'Keeffe Avenue	SMITH'S CROSSING - 1ST ADDITION
081013221512	LOT 591	2621 Jenny Wren Trail	SMITH'S CROSSING - 1ST ADDITION
081013252032	LOT 593	1470 Don Simon Drive	SMITH'S CROSSING - 2ND ADDITION
081013222092	LOT 599	2570 Jenny Wren Trail	SMITH'S CROSSING - 3RD ADDITION
081012350002	LOT 600	2552 Jenny Wren Trail	SMITH'S CROSSING - 3RD ADDITION
081012350112	LOT 601	2530 Jenny Wren Trail	SMITH'S CROSSING - 3RD ADDITION
081012370022	LOT 602	2464 Jenny Wren Trail	SMITH'S CROSSING - 3RD ADDITION

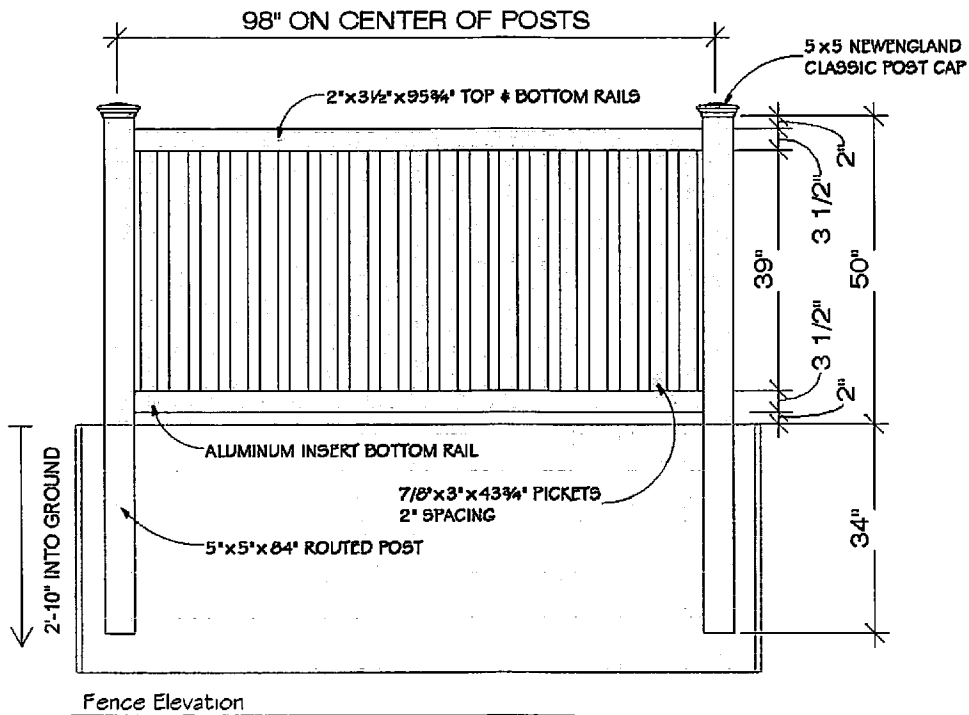
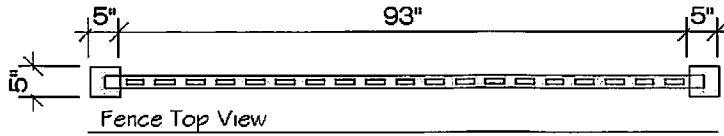
EXHIBIT "C"

Description of Original Declaration and Amendments

	<u>Document</u>	<u>Recording Date</u>	<u>Document Number</u>
1.)	Amended and Restated Declaration	3/19/14	5059089
2.)	First Amendment	12/19/14	5118349
3.)	Second Amendment	10/12/15	5190088
4.)	Third Amendment	1/21/20	5557164

Exhibit "E"

STRATFORD



NOTE:
MANDATORY REQUIREMENTS (NO VARIANCE WILL BE ALLOWED)

- FENCE MUST BE VINYL
- VINYL COLOR: WHITE
- FENCE STYLE IS A PLYGEM PRODUCT (STRATFORD)

- CUSTOM BUILT ON THE JOBSITE
- INSTALLED WITH METAL BRACKETS THAT ATTACH TO POST AND SCREW INTO STRINGERS

Viewers are advised to ignore the illegible text on this map. It is presented to show spatial relationships only.



6801 South Towne Drive
 Madison, VA 537 13
 Phone 608.226.3100
 Fax 608.226.0600

Exhibit "F"

Smith's Crossing

Outlots which the Association is obligated to maintain

- Outlot 1 – private alley
- Outlot 2 – private alley
- Outlot 3 – private open space
- Outlot 4 – private alley
- Outlot 5 – private alley
- Outlot 6 – private alley
- Outlot 7 – private open space
- Outlot 11 – private alley
- Outlot 12 – private alley
- Outlot 13 – private alley
- Outlot 14 – private alley
- Outlot 15 – private alley
- Outlot 17 – dedicated to the public for park
- Outlot 22 – private open space
- Outlot 23 – private alley and public utility easement
- Outlot 30 – private open space
- Outlot 34 – private open space
- Outlot 38 – private alley and public utility easement
- Outlot 40 – private alley and public utility easement
- Outlot 49 – private outlot for fire department, access public sidewalk access and easement dedicated to the public for sanitary sewer, storm sewer and water main
- Outlot 50 – private alley and public utility easement
- Outlot 51 – private alley and public utility easement
- Outlot 52 – private alley and public utility easement
- Outlot 53 – private alley and public utility easement
- Outlot 57 – public open space privately owned
- Outlot 60 – public open space privately owned and community garden
- Outlot 62 – private open space, part of the common property
- Outlot 63 – private alley privately owned, part of the common property
- Outlot 64 – private outlot

Outlots which Veridian Homes is obligated to maintain

- Outlot 35 – private outlot for future development
- Outlot 36 – private outlot for future development
- Outlot 37 – private outlot for future development
- Outlot 39 – private outlot for future development

Document Number

SMITH'S CROSSING
Fifth Amendment to the Amended
and Restated Declaration

KRISTI CHLEBOWSKI
DANE COUNTY
REGISTER OF DEEDS

DOCUMENT #

5789511

11/16/2021 09:46 AM

Trans Fee:

Exempt #:

Rec. Fee: 30.00

Pages: 26

**The above recording information
verifies that this document has
been electronically recorded and
returned to the submitter.**

THIS FIFTH AMENDMENT TO THE AMENDED AND RESTATED DECLARATION (the "Fifth Amendment") is made by Veridian Homes PB, LLC , a Wisconsin limited liability company ("Declarant"). VH Smith's Crossing II, LLC, a Wisconsin limited liability company ("VH SC" or "Owner") is a party to this Fifth Amendment for the purpose of consenting to the terms hereof.

WITNESSETH:

WHEREAS, Declarant owns certain lands located in the subdivision generally known as "Smith's Crossing"; and

WHEREAS, Owner is the owner of certain lots comprising the plat known as the Smith's Crossing McCoy Addition (the "McCoy Addition") described in Exhibit "A" attached hereto and incorporated herein by reference (the "McCoy Addition Lots"); and

WHEREAS, Smith's Crossing, as that term is used herein, consists of the land described in Exhibit "B", attached hereto and incorporated herein by reference (referred to herein as the "Existing Lots"); and

WHEREAS, the Existing Lots are subject to that certain Amended and Restated Declaration of Conditions, Covenants and Restrictions for Smith's Crossing, dated March 6, 2014, recorded March 19, 2014 in the office of the Dane County, Wisconsin, Register of Deeds as Document Number 5059089 (the "**Original Declaration**") which was subsequently amended by Amendments One through Four, each of which amendments is further described in Exhibit "C" attached hereto and incorporated herein by reference (the "Original Declaration" and amendments described in Exhibit "C" shall be herein collectively referred to as the "**Declaration**"); and

NOW, THEREFORE, Declarant does hereby amend the Declaration as follows:

1) **Defined Terms.** Terms not otherwise defined herein shall be as defined in the Declaration.

2) **Legal Description.** The legal description of the real property subject to this Amendment is contained in Exhibit "A" and Exhibit "B. For avoidance of doubt, Owner and declarant affirmatively state that the McCoy Addition Lots are subject to the terms, covenants and conditions of the Declaration and this Fifth Amendment.

Record this document with the Register of Deeds

Name and Return Address:

Angie Christensen
Veridian Homes
6801 South Towne Drive
Madison, WI 53713

See Exhibits "A" and "B"
(Parcel Identification Number)

3) **Section C-5.** Section C-5 is hereby deleted in its entirety and replaced with the following: "Until such time as a replacement Committee is designated, all plans, applications and requests shall be submitted to said Committee at the following address:

Smith's Crossing Homeowners Association, Inc.
Architectural Control Committee
c/o DSI Real Estate Group
708 River Place
Madison, Wisconsin 53716
acc@dsirealestate.com"

4) **Privacy Fences.** Paragraph 12 of the Third Amendment, Privacy Fences, is hereby deleted in its entirety.

5) **Exhibit "F".** Exhibit "F" is deleted in its entirety and replaced with Exhibit "F" attached.

6) **Effect of Amendment.** Except as amended herein, all terms, covenants and conditions of the Declaration shall remain unchanged.

[Signatures on Following Pages]

Dated this 15 day of October, 2021.

**VERIDIAN HOMES PB, LLC, a
Wisconsin Limited Liability Company**

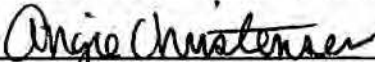
By: 
Chris Ehlers, Authorized Signatory

**VH SMITH'S CROSSING II, LLC, a
Wisconsin Limited Liability Company**

By: 
Chris Ehlers, Authorized Signatory

STATE OF WISCONSIN)
) SS.
COUNTY OF DANE)

Personally came before me this 15 day of October, 2021, the above-named Chris Ehlers, to me known to be the person who executed the foregoing instrument and acknowledged that they executed the same for the purposes therein contained.


Notary Public, Dane County, WI
My Commission Expires: 5/1/2024



THIS DOCUMENT DRAFTED BY:
Attorney Gregory J. Paradise
Mohs Widder Paradise
20 N. Carroll Street
Madison, WI 53703

CONSENT TO DECLARATION OF COVENANTS AND RESTRICTIONS

The undersigned, State Bank of Cross Plains, hereby consents to the forgoing the Fifth Amendment to the Amended and Restated Declaration for the plat Smith's Crossing McCoy Addition and First Addition to Smith's Crossing McCoy Addition (the "McCoy Addition Lots"). This consent does not limit, restrict or affect in any way Mortgagee's rights, interest and remedies regarding Mortgagee's interest in the Property.

Dated this 14th day of October, 2021.

State Bank of Cross Plains

By: _____

Dennis J. Haefer

Print Name: Dennis J. Haefer

Print Title: Vice President

STATE OF WISCONSIN)
)ss>
COUNTY OF DANE)

Personally came before me, a notary public for the above State and County, this 14th day of October, 2021, the above-named Dennis Haefer, to me known to be the person who executed the foregoing instrument and acknowledged the same in the capacity and for the purposes therein intended.



Print Name: Shor Yang
Notary Public, State of Wisconsin
My Commission expires: 3/30/2024

CONSENT TO DECLARATION OF COVENANTS AND RESTRICTIONS

The undersigned, The Park Bank, a Wisconsin Banking Corporation, hereby consents to the forgoing Fifth Amendment to the Amended and Restated Declaration for the plat Smith's Crossing (the "Existing Lots"). This consent does not limit, restrict or affect in any way Mortgagee's rights, interest and remedies regarding Mortgagee's interest in the Property.

Dated this 13th day of October, 2021.

The Park Bank, a Wisconsin Banking Corporation


By: *Michael Johnston*

Print Name: Michael Johnston

Print Title: First Vice President

STATE OF WISCONSIN)
)ss>
COUNTY OF DANE)

13th Personally came before me, a notary public for the above State and County, this day of October, 2021, the above-named Michael Johnston, to me known to be the person who executed the foregoing instrument and acknowledged the same in the capacity and for the purposes therein intended.



Jessica Duren
Print Name: Jessica Duren
Notary Public, State of Wisconsin
My Commission expires: 03/07/2025

EXHIBIT "A"

McCoy Addition Lots Residential

Parcel Number	Lot/Outlot	Subdivision
081012452042	LOT 824	SMITH'S CROSSING MCCOY ADDITION
081012452152	LOT 825	SMITH'S CROSSING MCCOY ADDITION
081012452262	LOT 826	SMITH'S CROSSING MCCOY ADDITION
081012452372	LOT 827	SMITH'S CROSSING MCCOY ADDITION
081012452482	LOT 828	SMITH'S CROSSING MCCOY ADDITION
081012452592	LOT 829	SMITH'S CROSSING MCCOY ADDITION
081012452702	LOT 830	SMITH'S CROSSING MCCOY ADDITION
081012452812	LOT 831	SMITH'S CROSSING MCCOY ADDITION
081012465022	LOT 832	SMITH'S CROSSING MCCOY ADDITION
081012465132	LOT 833	SMITH'S CROSSING MCCOY ADDITION
081012465242	LOT 834	SMITH'S CROSSING MCCOY ADDITION
081012465352	LOT 835	SMITH'S CROSSING MCCOY ADDITION
081012465462	LOT 836	SMITH'S CROSSING MCCOY ADDITION
081012465572	LOT 837	SMITH'S CROSSING MCCOY ADDITION
081012465682	LOT 838	SMITH'S CROSSING MCCOY ADDITION
081012465792	LOT 839	SMITH'S CROSSING MCCOY ADDITION
081012465902	LOT 840	SMITH'S CROSSING MCCOY ADDITION
081012466012	LOT 841	SMITH'S CROSSING MCCOY ADDITION
081012466122	LOT 842	SMITH'S CROSSING MCCOY ADDITION
081012466232	LOT 843	SMITH'S CROSSING MCCOY ADDITION
081012466342	LOT 844	SMITH'S CROSSING MCCOY ADDITION
081012466452	LOT 845	SMITH'S CROSSING MCCOY ADDITION
081012466562	LOT 846	SMITH'S CROSSING MCCOY ADDITION
081012466672	LOT 847	SMITH'S CROSSING MCCOY ADDITION
081012466782	LOT 848	SMITH'S CROSSING MCCOY ADDITION
081012466892	LOT 849	SMITH'S CROSSING MCCOY ADDITION
081012467002	LOT 850	SMITH'S CROSSING MCCOY ADDITION
081012467112	LOT 851	SMITH'S CROSSING MCCOY ADDITION
081012467222	LOT 852	SMITH'S CROSSING MCCOY ADDITION
081012467332	LOT 853	SMITH'S CROSSING MCCOY ADDITION
081012467442	LOT 854	SMITH'S CROSSING MCCOY ADDITION
081012467552	LOT 855	SMITH'S CROSSING MCCOY ADDITION
081012467662	LOT 856	SMITH'S CROSSING MCCOY ADDITION
081012467772	LOT 857	SMITH'S CROSSING MCCOY ADDITION
081012453082	LOT 858	SMITH'S CROSSING MCCOY ADDITION
081012453192	LOT 859	SMITH'S CROSSING MCCOY ADDITION
081012463302	LOT 860	SMITH'S CROSSING MCCOY ADDITION
081012453412	LOT 861	SMITH'S CROSSING MCCOY ADDITION
081012453522	LOT 862	SMITH'S CROSSING MCCOY ADDITION
081012453632	LOT 863	SMITH'S CROSSING MCCOY ADDITION
081012453742	LOT 864	SMITH'S CROSSING MCCOY ADDITION
081012453852	LOT 865	SMITH'S CROSSING MCCOY ADDITION
081012453962	LOT 866	SMITH'S CROSSING MCCOY ADDITION
081012454072	LOT 867	SMITH'S CROSSING MCCOY ADDITION
081012467982	LOT 868	SMITH'S CROSSING MCCOY ADDITION

Parcel Number	Lot/Outlot	Subdivision
081012468092	LOT 869	SMITH'S CROSSING MCCOY ADDITION
081012468202	LOT 870	SMITH'S CROSSING MCCOY ADDITION
081012468312	LOT 871	SMITH'S CROSSING MCCOY ADDITION
081012468422	LOT 872	SMITH'S CROSSING MCCOY ADDITION
081012468532	LOT 873	SMITH'S CROSSING MCCOY ADDITION
081012468642	LOT 874	SMITH'S CROSSING MCCOY ADDITION
081012468752	LOT 875	SMITH'S CROSSING MCCOY ADDITION
081012468862	LOT 876	SMITH'S CROSSING MCCOY ADDITION
081012468972	LOT 877	SMITH'S CROSSING MCCOY ADDITION
081012469082	LOT 878	SMITH'S CROSSING MCCOY ADDITION
081013105092	LOT 879	SMITH'S CROSSING MCCOY ADDITION
081013105202	LOT 880	SMITH'S CROSSING MCCOY ADDITION
081013105312	LOT 881	SMITH'S CROSSING MCCOY ADDITION
081013105422	LOT 882	SMITH'S CROSSING MCCOY ADDITION
081013105532	LOT 883	SMITH'S CROSSING MCCOY ADDITION
081013105642	LOT 884	SMITH'S CROSSING MCCOY ADDITION
081013105752	LOT 885	SMITH'S CROSSING MCCOY ADDITION
081013105862	LOT 886	SMITH'S CROSSING MCCOY ADDITION
081013105972	LOT 887	SMITH'S CROSSING MCCOY ADDITION
081013106082	LOT 888	SMITH'S CROSSING MCCOY ADDITION
081013106192	LOT 889	SMITH'S CROSSING MCCOY ADDITION
081013106302	LOT 890	SMITH'S CROSSING MCCOY ADDITION
081013106412	LOT 891	SMITH'S CROSSING MCCOY ADDITION
081012469222	LOT 892	SMITH'S CROSSING MCCOY ADDITION
081012469332	LOT 893	SMITH'S CROSSING MCCOY ADDITION
081012469442	LOT 894	SMITH'S CROSSING MCCOY ADDITION
081012469552	LOT 895	SMITH'S CROSSING MCCOY ADDITION
081012469662	LOT 896	SMITH'S CROSSING MCCOY ADDITION
081012469772	LOT 897	SMITH'S CROSSING MCCOY ADDITION
081012469882	LOT 898	SMITH'S CROSSING MCCOY ADDITION
081012469992	LOT 899	SMITH'S CROSSING MCCOY ADDITION
081012470102	LOT 900	SMITH'S CROSSING MCCOY ADDITION
081012470212	LOT 901	SMITH'S CROSSING MCCOY ADDITION
081012470322	LOT 902	SMITH'S CROSSING MCCOY ADDITION
081012470432	LOT 903	SMITH'S CROSSING MCCOY ADDITION
081012470542	LOT 904	SMITH'S CROSSING MCCOY ADDITION
081012470652	LOT 905	SMITH'S CROSSING MCCOY ADDITION
081012470762	LOT 906	SMITH'S CROSSING MCCOY ADDITION
081012470872	LOT 907	SMITH'S CROSSING MCCOY ADDITION
081012470982	LOT 908	SMITH'S CROSSING MCCOY ADDITION
081012471092	LOT 909	SMITH'S CROSSING MCCOY ADDITION
081012471202	LOT 910	SMITH'S CROSSING MCCOY ADDITION
081012471312	LOT 911	SMITH'S CROSSING MCCOY ADDITION
081012471422	LOT 912	SMITH'S CROSSING MCCOY ADDITION
081013106632	LOT 913	SMITH'S CROSSING MCCOY ADDITION
081013106742	LOT 914	SMITH'S CROSSING MCCOY ADDITION
081013106852	LOT 915	SMITH'S CROSSING MCCOY ADDITION
081013106962	LOT 916	SMITH'S CROSSING MCCOY ADDITION
081013107072	LOT 917	SMITH'S CROSSING MCCOY ADDITION
081013107182	LOT 918	SMITH'S CROSSING MCCOY ADDITION

Parcel Number	Lot/Outlot	Subdivision
081013107292	LOT 919	SMITH'S CROSSING MCCOY ADDITION
081013107402	LOT 920	SMITH'S CROSSING MCCOY ADDITION
081013107512	LOT 921	SMITH'S CROSSING MCCOY ADDITION
081013107622	LOT 922	SMITH'S CROSSING MCCOY ADDITION
081012471632	LOT 923	SMITH'S CROSSING MCCOY ADDITION
081012471742	LOT 924	SMITH'S CROSSING MCCOY ADDITION
081012471852	LOT 925	SMITH'S CROSSING MCCOY ADDITION
081012471962	LOT 926	SMITH'S CROSSING MCCOY ADDITION
081012472072	LOT 927	SMITH'S CROSSING MCCOY ADDITION
081012472182	LOT 928	SMITH'S CROSSING MCCOY ADDITION
081012472292	LOT 929	SMITH'S CROSSING MCCOY ADDITION
081012472402	LOT 930	SMITH'S CROSSING MCCOY ADDITION
081012472512	LOT 931	SMITH'S CROSSING MCCOY ADDITION
081012472622	LOT 932	SMITH'S CROSSING MCCOY ADDITION
081013110002	LOT 934	1ST ADDITION TO SMITH'S CROSSING MCCOY ADDITION
081013110102	LOT 935	1ST ADDITION TO SMITH'S CROSSING MCCOY ADDITION
081013111212	LOT 936	1ST ADDITION TO SMITH'S CROSSING MCCOY ADDITION
081013111322	LOT 937	1ST ADDITION TO SMITH'S CROSSING MCCOY ADDITION
081013111432	LOT 938	1ST ADDITION TO SMITH'S CROSSING MCCOY ADDITION
081013111542	LOT 939	1ST ADDITION TO SMITH'S CROSSING MCCOY ADDITION
081013111652	LOT 940	1ST ADDITION TO SMITH'S CROSSING MCCOY ADDITION
081013111762	LOT 941	1ST ADDITION TO SMITH'S CROSSING MCCOY ADDITION
081013111872	LOT 942	1ST ADDITION TO SMITH'S CROSSING MCCOY ADDITION
081013111982	LOT 943	1ST ADDITION TO SMITH'S CROSSING MCCOY ADDITION
081013112002	LOT 944	1ST ADDITION TO SMITH'S CROSSING MCCOY ADDITION
081013112102	LOT 945	1ST ADDITION TO SMITH'S CROSSING MCCOY ADDITION
081013112212	LOT 946	1ST ADDITION TO SMITH'S CROSSING MCCOY ADDITION
081013112322	LOT 947	1ST ADDITION TO SMITH'S CROSSING MCCOY ADDITION
081013112432	LOT 948	1ST ADDITION TO SMITH'S CROSSING MCCOY ADDITION
081013112542	LOT 949	1ST ADDITION TO SMITH'S CROSSING MCCOY ADDITION
081013112652	LOT 950	1ST ADDITION TO SMITH'S CROSSING MCCOY ADDITION
081013112762	LOT 951	1ST ADDITION TO SMITH'S CROSSING MCCOY ADDITION
081013112872	LOT 952	1ST ADDITION TO SMITH'S CROSSING MCCOY ADDITION
081013112982	LOT 953	1ST ADDITION TO SMITH'S CROSSING MCCOY ADDITION
081013113002	LOT 954	1ST ADDITION TO SMITH'S CROSSING MCCOY ADDITION
081013113102	LOT 955	1ST ADDITION TO SMITH'S CROSSING MCCOY ADDITION
081013130002	LOT 956	1ST ADDITION TO SMITH'S CROSSING MCCOY ADDITION
081013130152	LOT 957	1ST ADDITION TO SMITH'S CROSSING MCCOY ADDITION
081013130252	LOT 958	1ST ADDITION TO SMITH'S CROSSING MCCOY ADDITION
081013130352	LOT 959	1ST ADDITION TO SMITH'S CROSSING MCCOY ADDITION
081013130452	LOT 960	1ST ADDITION TO SMITH'S CROSSING MCCOY ADDITION
081013130552	LOT 961	1ST ADDITION TO SMITH'S CROSSING MCCOY ADDITION
081013130662	LOT 962	1ST ADDITION TO SMITH'S CROSSING MCCOY ADDITION
081013130772	LOT 963	1ST ADDITION TO SMITH'S CROSSING MCCOY ADDITION
081013130882	LOT 964	1ST ADDITION TO SMITH'S CROSSING MCCOY ADDITION
081013130992	LOT 965	1ST ADDITION TO SMITH'S CROSSING MCCOY ADDITION
081013131002	LOT 966	1ST ADDITION TO SMITH'S CROSSING MCCOY ADDITION
081013131102	LOT 967	1ST ADDITION TO SMITH'S CROSSING MCCOY ADDITION
081013131212	LOT 968	1ST ADDITION TO SMITH'S CROSSING MCCOY ADDITION
081013113212	LOT 969	1ST ADDITION TO SMITH'S CROSSING MCCOY ADDITION

Parcel Number	Lot/Outlot	Subdivision
081013113322	LOT 970	1ST ADDITION TO SMITH'S CROSSING MCCOY ADDITION
081013113432	LOT 971	1ST ADDITION TO SMITH'S CROSSING MCCOY ADDITION
081013113542	LOT 972	1ST ADDITION TO SMITH'S CROSSING MCCOY ADDITION
081013113652	LOT 973	1ST ADDITION TO SMITH'S CROSSING MCCOY ADDITION
081013113762	LOT 974	1ST ADDITION TO SMITH'S CROSSING MCCOY ADDITION
081013113872	LOT 975	1ST ADDITION TO SMITH'S CROSSING MCCOY ADDITION
081013113982	LOT 976	1ST ADDITION TO SMITH'S CROSSING MCCOY ADDITION
081013114002	LOT 977	1ST ADDITION TO SMITH'S CROSSING MCCOY ADDITION
081013114102	LOT 978	1ST ADDITION TO SMITH'S CROSSING MCCOY ADDITION
081013114212	LOT 979	1ST ADDITION TO SMITH'S CROSSING MCCOY ADDITION
081013131322	LOT 980	1ST ADDITION TO SMITH'S CROSSING MCCOY ADDITION
081013131432	LOT 981	1ST ADDITION TO SMITH'S CROSSING MCCOY ADDITION
081013131542	LOT 982	1ST ADDITION TO SMITH'S CROSSING MCCOY ADDITION
081013131652	LOT 983	1ST ADDITION TO SMITH'S CROSSING MCCOY ADDITION
081013131762	LOT 984	1ST ADDITION TO SMITH'S CROSSING MCCOY ADDITION
081013131872	LOT 985	1ST ADDITION TO SMITH'S CROSSING MCCOY ADDITION
081013131982	LOT 986	1ST ADDITION TO SMITH'S CROSSING MCCOY ADDITION
081013132002	LOT 987	1ST ADDITION TO SMITH'S CROSSING MCCOY ADDITION
081013156002	LOT 988	1ST ADDITION TO SMITH'S CROSSING MCCOY ADDITION
081013156102	LOT 989	1ST ADDITION TO SMITH'S CROSSING MCCOY ADDITION
081013156212	LOT 990	1ST ADDITION TO SMITH'S CROSSING MCCOY ADDITION
081013156322	LOT 991	1ST ADDITION TO SMITH'S CROSSING MCCOY ADDITION
081013156432	LOT 992	1ST ADDITION TO SMITH'S CROSSING MCCOY ADDITION
081013156542	LOT 993	1ST ADDITION TO SMITH'S CROSSING MCCOY ADDITION
081013156652	LOT 994	1ST ADDITION TO SMITH'S CROSSING MCCOY ADDITION
081013156762	LOT 995	1ST ADDITION TO SMITH'S CROSSING MCCOY ADDITION
081013156872	LOT 996	1ST ADDITION TO SMITH'S CROSSING MCCOY ADDITION
081013156982	LOT 997	1ST ADDITION TO SMITH'S CROSSING MCCOY ADDITION
081013157002	LOT 998	1ST ADDITION TO SMITH'S CROSSING MCCOY ADDITION
081013157102	LOT 999	1ST ADDITION TO SMITH'S CROSSING MCCOY ADDITION
081013174002	LOT 1000	1ST ADDITION TO SMITH'S CROSSING MCCOY ADDITION
081013174102	LOT 1001	1ST ADDITION TO SMITH'S CROSSING MCCOY ADDITION
081013174212	LOT 1002	1ST ADDITION TO SMITH'S CROSSING MCCOY ADDITION
081013174322	LOT 1003	1ST ADDITION TO SMITH'S CROSSING MCCOY ADDITION
081013174432	LOT 1004	1ST ADDITION TO SMITH'S CROSSING MCCOY ADDITION
081013174542	LOT 1005	1ST ADDITION TO SMITH'S CROSSING MCCOY ADDITION
081013174652	LOT 1006	1ST ADDITION TO SMITH'S CROSSING MCCOY ADDITION
081013174762	LOT 1007	1ST ADDITION TO SMITH'S CROSSING MCCOY ADDITION
081013174872	LOT 1008	1ST ADDITION TO SMITH'S CROSSING MCCOY ADDITION
081013174982	LOT 1009	1ST ADDITION TO SMITH'S CROSSING MCCOY ADDITION
081013175002	LOT 1010	1ST ADDITION TO SMITH'S CROSSING MCCOY ADDITION
081013175102	LOT 1011	1ST ADDITION TO SMITH'S CROSSING MCCOY ADDITION
081013157212	LOT 1012	1ST ADDITION TO SMITH'S CROSSING MCCOY ADDITION
081013157322	LOT 1013	1ST ADDITION TO SMITH'S CROSSING MCCOY ADDITION
081013157432	LOT 1014	1ST ADDITION TO SMITH'S CROSSING MCCOY ADDITION
081013157542	LOT 1015	1ST ADDITION TO SMITH'S CROSSING MCCOY ADDITION
081013175212	LOT 1016	1ST ADDITION TO SMITH'S CROSSING MCCOY ADDITION
081013175322	LOT 1017	1ST ADDITION TO SMITH'S CROSSING MCCOY ADDITION
081013175432	LOT 1018	1ST ADDITION TO SMITH'S CROSSING MCCOY ADDITION
081013114322	LOT 1019	1ST ADDITION TO SMITH'S CROSSING MCCOY ADDITION

Parcel Number	Lot/Outlot	Subdivision
081013114432	LOT 1020	1ST ADDITION TO SMITH'S CROSSING MCCOY ADDITION
081013114542	LOT 1021	1ST ADDITION TO SMITH'S CROSSING MCCOY ADDITION
081013114652	LOT 1022	1ST ADDITION TO SMITH'S CROSSING MCCOY ADDITION
081013114762	LOT 1023	1ST ADDITION TO SMITH'S CROSSING MCCOY ADDITION
081013114872	LOT 1024	1ST ADDITION TO SMITH'S CROSSING MCCOY ADDITION
081013114982	LOT 1025	1ST ADDITION TO SMITH'S CROSSING MCCOY ADDITION
081013115002	LOT 1026	1ST ADDITION TO SMITH'S CROSSING MCCOY ADDITION
081013115102	LOT 1027	1ST ADDITION TO SMITH'S CROSSING MCCOY ADDITION
081013115212	LOT 1028	1ST ADDITION TO SMITH'S CROSSING MCCOY ADDITION
081013115322	LOT 1029	1ST ADDITION TO SMITH'S CROSSING MCCOY ADDITION
081013175542	LOT 1030	1ST ADDITION TO SMITH'S CROSSING MCCOY ADDITION
081013175652	LOT 1031	1ST ADDITION TO SMITH'S CROSSING MCCOY ADDITION
081013175762	LOT 1032	1ST ADDITION TO SMITH'S CROSSING MCCOY ADDITION
081013175872	LOT 1033	1ST ADDITION TO SMITH'S CROSSING MCCOY ADDITION
081013175982	LOT 1034	1ST ADDITION TO SMITH'S CROSSING MCCOY ADDITION
081013176002	LOT 1035	1ST ADDITION TO SMITH'S CROSSING MCCOY ADDITION
081013115432	LOT 1036	1ST ADDITION TO SMITH'S CROSSING MCCOY ADDITION
081013115542	LOT 1037	1ST ADDITION TO SMITH'S CROSSING MCCOY ADDITION
081013115652	LOT 1038	1ST ADDITION TO SMITH'S CROSSING MCCOY ADDITION
081013115762	LOT 1039	1ST ADDITION TO SMITH'S CROSSING MCCOY ADDITION
081013115872	LOT 1040	1ST ADDITION TO SMITH'S CROSSING MCCOY ADDITION
081013115982	LOT 1041	1ST ADDITION TO SMITH'S CROSSING MCCOY ADDITION
081013116002	LOT 1042	1ST ADDITION TO SMITH'S CROSSING MCCOY ADDITION
081013116102	LOT 1043	1ST ADDITION TO SMITH'S CROSSING MCCOY ADDITION
081013116212	LOT 1044	1ST ADDITION TO SMITH'S CROSSING MCCOY ADDITION
081013116322	LOT 1045	1ST ADDITION TO SMITH'S CROSSING MCCOY ADDITION
081013116432	LOT 1046	1ST ADDITION TO SMITH'S CROSSING MCCOY ADDITION
081013116542	LOT 1047	1ST ADDITION TO SMITH'S CROSSING MCCOY ADDITION
081013176102	LOT 1048	1ST ADDITION TO SMITH'S CROSSING MCCOY ADDITION
081013176212	LOT 1049	1ST ADDITION TO SMITH'S CROSSING MCCOY ADDITION
081013176322	LOT 1050	1ST ADDITION TO SMITH'S CROSSING MCCOY ADDITION
081013116652	LOT 1051	1ST ADDITION TO SMITH'S CROSSING MCCOY ADDITION
081013116762	LOT 1052	1ST ADDITION TO SMITH'S CROSSING MCCOY ADDITION
081013116872	LOT 1053	1ST ADDITION TO SMITH'S CROSSING MCCOY ADDITION
081013116982	LOT 1054	1ST ADDITION TO SMITH'S CROSSING MCCOY ADDITION
081013117002	LOT 1055	1ST ADDITION TO SMITH'S CROSSING MCCOY ADDITION
081013117102	LOT 1056	1ST ADDITION TO SMITH'S CROSSING MCCOY ADDITION
081013117212	LOT 1057	1ST ADDITION TO SMITH'S CROSSING MCCOY ADDITION
081013117322	LOT 1058	1ST ADDITION TO SMITH'S CROSSING MCCOY ADDITION
081013117432	LOT 1059	1ST ADDITION TO SMITH'S CROSSING MCCOY ADDITION
081013117542	LOT 1060	1ST ADDITION TO SMITH'S CROSSING MCCOY ADDITION
081013117652	LOT 1061	1ST ADDITION TO SMITH'S CROSSING MCCOY ADDITION
081013117762	LOT 1062	1ST ADDITION TO SMITH'S CROSSING MCCOY ADDITION
081013117872	LOT 1063	1ST ADDITION TO SMITH'S CROSSING MCCOY ADDITION
081013176432	LOT 1064	1ST ADDITION TO SMITH'S CROSSING MCCOY ADDITION
081013176542	LOT 1065	1ST ADDITION TO SMITH'S CROSSING MCCOY ADDITION
081013176872	LOT 1066	1ST ADDITION TO SMITH'S CROSSING MCCOY ADDITION
081013176982	LOT 1067	1ST ADDITION TO SMITH'S CROSSING MCCOY ADDITION
081013117982	LOT 1068	1ST ADDITION TO SMITH'S CROSSING MCCOY ADDITION
081013118002	LOT 1069	1ST ADDITION TO SMITH'S CROSSING MCCOY ADDITION

Parcel Number	Lot/Outlot	Subdivision
081013118102	LOT 1070	1ST ADDITION TO SMITH'S CROSSING MCCOY ADDITION
081013118212	LOT 1071	1ST ADDITION TO SMITH'S CROSSING MCCOY ADDITION
081013118322	LOT 1072	1ST ADDITION TO SMITH'S CROSSING MCCOY ADDITION
081013118432	LOT 1073	1ST ADDITION TO SMITH'S CROSSING MCCOY ADDITION
081013118542	LOT 1074	1ST ADDITION TO SMITH'S CROSSING MCCOY ADDITION
081013118652	LOT 1075	1ST ADDITION TO SMITH'S CROSSING MCCOY ADDITION
081013118762	LOT 1076	1ST ADDITION TO SMITH'S CROSSING MCCOY ADDITION
081012472842	OUTLOT 80	SMITH'S CROSSING MCCOY ADDITION
081012454502	OUTLOT 81	SMITH'S CROSSING MCCOY ADDITION
081013108002	OUTLOT 82	SMITH'S CROSSING MCCOY ADDITION
081013108252	OUTLOT 83	SMITH'S CROSSING MCCOY ADDITION
081012473252	OUTLOT 84	SMITH'S CROSSING MCCOY ADDITION
081012473502	OUTLOT 85	SMITH'S CROSSING MCCOY ADDITION
081013118872	OUTLOT 86	1ST ADDITION TO SMITH'S CROSSING MCCOY ADDITION
081013118982	OUTLOT 87	1ST ADDITION TO SMITH'S CROSSING MCCOY ADDITION
081013119002	OUTLOT 88	1ST ADDITION TO SMITH'S CROSSING MCCOY ADDITION
081013132212	OUTLOT 89	1ST ADDITION TO SMITH'S CROSSING MCCOY ADDITION
081013132322	OUTLOT 90	1ST ADDITION TO SMITH'S CROSSING MCCOY ADDITION
081013157652	OUTLOT 91	1ST ADDITION TO SMITH'S CROSSING MCCOY ADDITION
081013176652	OUTLOT 92	1ST ADDITION TO SMITH'S CROSSING MCCOY ADDITION
081013176762	OUTLOT 93	1ST ADDITION TO SMITH'S CROSSING MCCOY ADDITION

**McCoy Addition Lots
Multifamily**

Parcel Number	Lot/Outlot	Street Address	Subdivision
081012472732	LOT 933	1005 O'Keeffe Avenue	SMITH'S CROSSING MCCOY ADDITION

EXHIBIT "B"

Existing Lots Residential

Parcel Number	Lot/Outlot	Subdivision
081013240012	LOT 001	SMITH'S CROSSING
081013221362	LOT 001	CSM 11800
081013207112	LOT 001	CSM 12713
081013201682	LOT 001	CSM 12187
081013201552	LOT 001	CSM 12186
081013201952	LOT 001	CSM 11972
081013202052	LOT 001	CSM 11971
081013202422	LOT 001	CSM 11836
081013260212	LOT 001	CSM 11828
081013264722	LOT 001	CSM 11778
081013244042	LOT 001	CSM 11571
081013202582	LOT 001	CSM 11569
081013244362	LOT 001	CSM 11227
081013244472	LOT 001	CSM 11226
081013244582	LOT 001	CSM 11225
081013243382	LOT 001	CSM 10777
081013253152	LOT 001	CSM 13281
081013252492	LOT 001	CSM 12440
081013260272	LOT 001	CSM 11570
081013221432	LOT 002	CSM 11800
081013207202	LOT 002	CSM 12713
081013240122	LOT 002	SMITH'S CROSSING
081013201742	LOT 002	CSM 12187
081013201622	LOT 002	CSM 12186
081013201972	LOT 002	CSM 11972
081013202102	LOT 002	CSM 11971
081013202352	LOT 002	CSM 11836
081013260232	LOT 002	CSM 11828
081013264802	LOT 002	CSM 11778
081013244112	LOT 002	CSM 11571
081013202672	LOT 002	CSM 11569
081013244382	LOT 002	CSM 11227
081013244492	LOT 002	CSM 11226
081013244602	LOT 002	CSM 11225
081013243452	LOT 002	CSM 10777
081013253302	LOT 002	CSM 13281
081013252622	LOT 002	CSM 12440
081013260352	LOT 002	CSM 11570
081013240232	LOT 003	SMITH'S CROSSING
081013207292	LOT 003	CSM 12713
081013201802	LOT 003	CSM 12187
081013202102	LOT 003	CSM 11971
081013202282	LOT 003	CSM 11836
081013244182	LOT 003	CSM 11571
081013202762	LOT 003	CSM 11569
081013253452	LOT 003	CSM 13281
081013260432	LOT 003	CSM 11570
081013240342	LOT 004	SMITH'S CROSSING
081013207382	LOT 004	CSM 12713
081013201862	LOT 004	CSM 12187

Parcel Number	Lot/Outlot	Subdivision
081013202202	LOT 004	CSM 11971
081013202212	LOT 004	CSM 11836
081013244252	LOT 004	CSM 11571
081013209022	LOT 004	CSM 11569
081013260512	LOT 004	CSM 11570
081013240452	LOT 005	SMITH'S CROSSING
081013240562	LOT 006	SMITH'S CROSSING
081013240672	LOT 007	SMITH'S CROSSING
081013240782	LOT 008	SMITH'S CROSSING
081013240892	LOT 009	SMITH'S CROSSING
081013241002	LOT 010	SMITH'S CROSSING
081013241112	LOT 011	SMITH'S CROSSING
081013241222	LOT 012	SMITH'S CROSSING
081013241332	LOT 013	SMITH'S CROSSING
081013241442	LOT 014	SMITH'S CROSSING
081013241552	LOT 015	SMITH'S CROSSING
081013241662	LOT 016	SMITH'S CROSSING
081013241772	LOT 017	SMITH'S CROSSING
081013241882	LOT 018	SMITH'S CROSSING
081013241992	LOT 019	SMITH'S CROSSING
081013242102	LOT 020	SMITH'S CROSSING
081013242212	LOT 021	SMITH'S CROSSING
081013242322	LOT 022	SMITH'S CROSSING
081013242432	LOT 023	SMITH'S CROSSING
081013242542	LOT 024	SMITH'S CROSSING
081013242652	LOT 025	SMITH'S CROSSING
081013242762	LOT 026	SMITH'S CROSSING
081013242872	LOT 027	SMITH'S CROSSING
081013242982	LOT 028	SMITH'S CROSSING
081013243092	LOT 029	SMITH'S CROSSING
081013243532	LOT 033	SMITH'S CROSSING
081013243642	LOT 034	SMITH'S CROSSING
081013243752	LOT 035	SMITH'S CROSSING
081013243862	LOT 036	SMITH'S CROSSING
081013243972	LOT 037	SMITH'S CROSSING
081013260082	LOT 038	SMITH'S CROSSING
081013244672	LOT 047	SMITH'S CROSSING
081013244782	LOT 048	SMITH'S CROSSING
081013244892	LOT 049	SMITH'S CROSSING
081013245002	LOT 050	SMITH'S CROSSING
081013245112	LOT 051	SMITH'S CROSSING
081013245222	LOT 052	SMITH'S CROSSING
081013245332	LOT 053	SMITH'S CROSSING
081013245442	LOT 054	SMITH'S CROSSING
081013245552	LOT 055	SMITH'S CROSSING
081013245662	LOT 056	SMITH'S CROSSING
081013245772	LOT 057	SMITH'S CROSSING
081013245882	LOT 058	SMITH'S CROSSING
081013245992	LOT 059	SMITH'S CROSSING
081013246102	LOT 060	SMITH'S CROSSING

Parcel Number	Lot/Outlot	Subdivision
081013246212	LOT 061	SMITH'S CROSSING
081013246322	LOT 062	SMITH'S CROSSING
081013246432	LOT 063	SMITH'S CROSSING
081013246542	LOT 064	SMITH'S CROSSING
081013246652	LOT 065	SMITH'S CROSSING
081013246762	LOT 066	SMITH'S CROSSING
081013246872	LOT 067	SMITH'S CROSSING
081013246982	LOT 068	SMITH'S CROSSING
081013260592	LOT 069	SMITH'S CROSSING
081013260702	LOT 070	SMITH'S CROSSING
081013260812	LOT 071	SMITH'S CROSSING
081013260922	LOT 072	SMITH'S CROSSING
081013261032	LOT 073	SMITH'S CROSSING
081013305042	LOT 074	SMITH'S CROSSING
081013305152	LOT 075	SMITH'S CROSSING
081013305262	LOT 076	SMITH'S CROSSING
081013305372	LOT 077	SMITH'S CROSSING
081013261182	LOT 078	SMITH'S CROSSING
081013261292	LOT 079	SMITH'S CROSSING
081013261402	LOT 080	SMITH'S CROSSING
081013261512	LOT 081	SMITH'S CROSSING
081013261622	LOT 082	SMITH'S CROSSING
081013261732	LOT 083	SMITH'S CROSSING
081013261842	LOT 084	SMITH'S CROSSING
081013261952	LOT 085	SMITH'S CROSSING
081013262062	LOT 086	SMITH'S CROSSING
081013247172	LOT 087	SMITH'S CROSSING
081013247282	LOT 088	SMITH'S CROSSING
081013247392	LOT 089	SMITH'S CROSSING
081013247502	LOT 090	SMITH'S CROSSING
081013247612	LOT 091	SMITH'S CROSSING
081013262222	LOT 092	SMITH'S CROSSING
081013262332	LOT 093	SMITH'S CROSSING
081013262442	LOT 094	SMITH'S CROSSING
081013262552	LOT 095	SMITH'S CROSSING
081013262662	LOT 096	SMITH'S CROSSING
081013262772	LOT 097	SMITH'S CROSSING
081013262882	LOT 098	SMITH'S CROSSING
081013262992	LOT 099	SMITH'S CROSSING
081013263102	LOT 100	SMITH'S CROSSING
081013263212	LOT 101	SMITH'S CROSSING
081013263322	LOT 102	SMITH'S CROSSING
081013263432	LOT 103	SMITH'S CROSSING
081013263542	LOT 104	SMITH'S CROSSING
081013263652	LOT 105	SMITH'S CROSSING
081013263762	LOT 106	SMITH'S CROSSING
081013263872	LOT 107	SMITH'S CROSSING
081013263982	LOT 108	SMITH'S CROSSING
081013264092	LOT 109	SMITH'S CROSSING
081013264202	LOT 110	SMITH'S CROSSING

Parcel Number	Lot/Outlot	Subdivision
081013264312	LOT 111	SMITH'S CROSSING
081013264422	LOT 112	SMITH'S CROSSING
081013264532	LOT 113	SMITH'S CROSSING
081013264642	LOT 114	SMITH'S CROSSING
081013200052	LOT 115	SMITH'S CROSSING
081013200162	LOT 116	SMITH'S CROSSING
081013200272	LOT 117	SMITH'S CROSSING
081013200382	LOT 118	SMITH'S CROSSING
081013200492	LOT 119	SMITH'S CROSSING
081013200602	LOT 120	SMITH'S CROSSING
081013200712	LOT 121	SMITH'S CROSSING
081013200822	LOT 122	SMITH'S CROSSING
081013200932	LOT 123	SMITH'S CROSSING
081013201042	LOT 124	SMITH'S CROSSING
081013201152	LOT 125	SMITH'S CROSSING
081013201262	LOT 126	SMITH'S CROSSING
081013201372	LOT 127	SMITH'S CROSSING
081013201482	LOT 128	SMITH'S CROSSING
081013264882	LOT 138	SMITH'S CROSSING
081013202492	LOT 139	SMITH'S CROSSING
081013326012	LOT 144	SMITH'S CROSSING - 1ST ADDITION
081013326122	LOT 145	SMITH'S CROSSING - 1ST ADDITION
081013326232	LOT 146	SMITH'S CROSSING - 1ST ADDITION
081013326342	LOT 147	SMITH'S CROSSING - 1ST ADDITION
081013326452	LOT 148	SMITH'S CROSSING - 1ST ADDITION
081013326562	LOT 149	SMITH'S CROSSING - 1ST ADDITION
081013326672	LOT 150	SMITH'S CROSSING - 1ST ADDITION
081013326782	LOT 151	SMITH'S CROSSING - 1ST ADDITION
081013326892	LOT 152	SMITH'S CROSSING - 1ST ADDITION
081013327002	LOT 153	SMITH'S CROSSING - 1ST ADDITION
081013327112	LOT 154	SMITH'S CROSSING - 1ST ADDITION
081013327222	LOT 155	SMITH'S CROSSING - 1ST ADDITION
081013327332	LOT 156	SMITH'S CROSSING - 1ST ADDITION
081013328872	LOT 170	SMITH'S CROSSING - 1ST ADDITION
081013328982	LOT 171	SMITH'S CROSSING - 1ST ADDITION
081013329092	LOT 172	SMITH'S CROSSING - 1ST ADDITION
081013329202	LOT 173	SMITH'S CROSSING - 1ST ADDITION
081013330192	LOT 182	SMITH'S CROSSING - 1ST ADDITION
081013330302	LOT 183	SMITH'S CROSSING - 1ST ADDITION
081013330412	LOT 184	SMITH'S CROSSING - 1ST ADDITION
081013330522	LOT 185	SMITH'S CROSSING - 1ST ADDITION
081013330632	LOT 186	SMITH'S CROSSING - 1ST ADDITION
081013330742	LOT 187	SMITH'S CROSSING - 1ST ADDITION
081013330852	LOT 188	SMITH'S CROSSING - 1ST ADDITION
081013330962	LOT 189	SMITH'S CROSSING - 1ST ADDITION
081013331072	LOT 190	SMITH'S CROSSING - 1ST ADDITION
081013331182	LOT 191	SMITH'S CROSSING - 1ST ADDITION
081013331292	LOT 192	SMITH'S CROSSING - 1ST ADDITION
081013331402	LOT 193	SMITH'S CROSSING - 1ST ADDITION
081013331512	LOT 194	SMITH'S CROSSING - 1ST ADDITION

Parcel Number	Lot/Outlot	Subdivision
081013331622	LOT 195	SMITH'S CROSSING - 1ST ADDITION
081013331732	LOT 196	SMITH'S CROSSING - 1ST ADDITION
081013331842	LOT 197	SMITH'S CROSSING - 1ST ADDITION
081013331952	LOT 198	SMITH'S CROSSING - 1ST ADDITION
081013332062	LOT 199	SMITH'S CROSSING - 1ST ADDITION
081013332172	LOT 200	SMITH'S CROSSING - 1ST ADDITION
081013332282	LOT 201	SMITH'S CROSSING - 1ST ADDITION
081013332392	LOT 202	SMITH'S CROSSING - 1ST ADDITION
081013332502	LOT 203	SMITH'S CROSSING - 1ST ADDITION
081013332612	LOT 204	SMITH'S CROSSING - 1ST ADDITION
081013332722	LOT 205	SMITH'S CROSSING - 1ST ADDITION
081013332832	LOT 206	SMITH'S CROSSING - 1ST ADDITION
081013332942	LOT 207	SMITH'S CROSSING - 1ST ADDITION
081013333052	LOT 208	SMITH'S CROSSING - 1ST ADDITION
081013333162	LOT 209	SMITH'S CROSSING - 1ST ADDITION
081013333272	LOT 210	SMITH'S CROSSING - 1ST ADDITION
081013333382	LOT 211	SMITH'S CROSSING - 1ST ADDITION
081013333492	LOT 212	SMITH'S CROSSING - 1ST ADDITION
081013333602	LOT 213	SMITH'S CROSSING - 1ST ADDITION
081013333712	LOT 214	SMITH'S CROSSING - 1ST ADDITION
081013333822	LOT 215	SMITH'S CROSSING - 1ST ADDITION
081013333932	LOT 216	SMITH'S CROSSING - 1ST ADDITION
081013334112	LOT 251	SMITH'S CROSSING - 1ST ADDITION
081013334222	LOT 252	SMITH'S CROSSING - 1ST ADDITION
081013334332	LOT 253	SMITH'S CROSSING - 1ST ADDITION
081013334442	LOT 254	SMITH'S CROSSING - 1ST ADDITION
081013334552	LOT 255	SMITH'S CROSSING - 1ST ADDITION
081013204092	LOT 409	SMITH'S CROSSING - 1ST ADDITION
081013204202	LOT 410	SMITH'S CROSSING - 1ST ADDITION
081013204312	LOT 411	SMITH'S CROSSING - 1ST ADDITION
081013204422	LOT 412	SMITH'S CROSSING - 1ST ADDITION
081013204532	LOT 413	SMITH'S CROSSING - 1ST ADDITION
081013204642	LOT 414	SMITH'S CROSSING - 1ST ADDITION
081013204752	LOT 415	SMITH'S CROSSING - 1ST ADDITION
081013204862	LOT 416	SMITH'S CROSSING - 1ST ADDITION
081013204972	LOT 417	SMITH'S CROSSING - 1ST ADDITION
081013205082	LOT 418	SMITH'S CROSSING - 1ST ADDITION
081013205192	LOT 419	SMITH'S CROSSING - 1ST ADDITION
081013205302	LOT 420	SMITH'S CROSSING - 1ST ADDITION
081013121922	LOT 422	SMITH'S CROSSING - 1ST ADDITION
081013122032	LOT 423	SMITH'S CROSSING - 1ST ADDITION
081013122142	LOT 424	SMITH'S CROSSING - 1ST ADDITION
081013122252	LOT 425	SMITH'S CROSSING - 1ST ADDITION
081013122362	LOT 426	SMITH'S CROSSING - 1ST ADDITION
081013122472	LOT 427	SMITH'S CROSSING - 1ST ADDITION
081013122582	LOT 428	SMITH'S CROSSING - 1ST ADDITION
081013122691	LOT 429	SMITH'S CROSSING - 1ST ADDITION
081013270102	LOT 430	SMITH'S CROSSING - 1ST ADDITION
081013270212	LOT 431	SMITH'S CROSSING - 1ST ADDITION
081013270322	LOT 432	SMITH'S CROSSING - 1ST ADDITION

Parcel Number	Lot/Outlot	Subdivision
081013270432	LOT 433	SMITH'S CROSSING - 1ST ADDITION
081013270542	LOT 434	SMITH'S CROSSING - 1ST ADDITION
081013270652	LOT 435	SMITH'S CROSSING - 1ST ADDITION
081013270762	LOT 436	SMITH'S CROSSING - 1ST ADDITION
081013270872	LOT 437	SMITH'S CROSSING - 1ST ADDITION
081013270982	LOT 438	SMITH'S CROSSING - 1ST ADDITION
081013205592	LOT 439	SMITH'S CROSSING - 1ST ADDITION
081013205702	LOT 440	SMITH'S CROSSING - 1ST ADDITION
081013205812	LOT 441	SMITH'S CROSSING - 1ST ADDITION
081013205922	LOT 442	SMITH'S CROSSING - 1ST ADDITION
081013206032	LOT 443	SMITH'S CROSSING - 1ST ADDITION
081013206142	LOT 444	SMITH'S CROSSING - 1ST ADDITION
081013206252	LOT 445	SMITH'S CROSSING - 1ST ADDITION
081013206362	LOT 446	SMITH'S CROSSING - 1ST ADDITION
081013206472	LOT 447	SMITH'S CROSSING - 1ST ADDITION
081013206582	LOT 448	SMITH'S CROSSING - 1ST ADDITION
081013206692	LOT 449	SMITH'S CROSSING - 1ST ADDITION
081013206802	LOT 450	SMITH'S CROSSING - 1ST ADDITION
081013206912	LOT 451	SMITH'S CROSSING - 1ST ADDITION
081013207022	LOT 452	SMITH'S CROSSING - 1ST ADDITION
081013122832	LOT 453	SMITH'S CROSSING - 1ST ADDITION
081013122942	LOT 454	SMITH'S CROSSING - 1ST ADDITION
081013123052	LOT 455	SMITH'S CROSSING - 1ST ADDITION
081013123162	LOT 456	SMITH'S CROSSING - 1ST ADDITION
081013123272	LOT 457	SMITH'S CROSSING - 1ST ADDITION
081013123382	LOT 458	SMITH'S CROSSING - 1ST ADDITION
081013123492	LOT 459	SMITH'S CROSSING - 1ST ADDITION
081013123602	LOT 460	SMITH'S CROSSING - 1ST ADDITION
081013123712	LOT 461	SMITH'S CROSSING - 1ST ADDITION
081013123822	LOT 462	SMITH'S CROSSING - 1ST ADDITION
081013123932	LOT 463	SMITH'S CROSSING - 1ST ADDITION
081013124042	LOT 464	SMITH'S CROSSING - 1ST ADDITION
081013124152	LOT 465	SMITH'S CROSSING - 1ST ADDITION
081013124262	LOT 466	SMITH'S CROSSING - 1ST ADDITION
081013124372	LOT 467	SMITH'S CROSSING - 1ST ADDITION
081013124482	LOT 468	SMITH'S CROSSING - 1ST ADDITION
081013124592	LOT 469	SMITH'S CROSSING - 1ST ADDITION
081013124702	LOT 470	SMITH'S CROSSING - 1ST ADDITION
081013124812	LOT 471	SMITH'S CROSSING - 1ST ADDITION
081013124922	LOT 472	SMITH'S CROSSING - 1ST ADDITION
081013125032	LOT 473	SMITH'S CROSSING - 1ST ADDITION
081013125142	LOT 474	SMITH'S CROSSING - 1ST ADDITION
081013125252	LOT 475	SMITH'S CROSSING - 1ST ADDITION
081013125362	LOT 476	SMITH'S CROSSING - 1ST ADDITION
081013125472	LOT 477	SMITH'S CROSSING - 1ST ADDITION
081013125582	LOT 478	SMITH'S CROSSING - 1ST ADDITION
081013125692	LOT 479	SMITH'S CROSSING - 1ST ADDITION
081013125802	LOT 480	SMITH'S CROSSING - 1ST ADDITION
081013125912	LOT 481	SMITH'S CROSSING - 1ST ADDITION
081013126022	LOT 482	SMITH'S CROSSING - 1ST ADDITION

Parcel Number	Lot/Outlot	Subdivision
081013126132	LOT 483	SMITH'S CROSSING - 1ST ADDITION
081013126242	LOT 484	SMITH'S CROSSING - 1ST ADDITION
081013126352	LOT 485	SMITH'S CROSSING - 1ST ADDITION
081013126462	LOT 486	SMITH'S CROSSING - 1ST ADDITION
081013126572	LOT 487	SMITH'S CROSSING - 1ST ADDITION
081013126682	LOT 488	SMITH'S CROSSING - 1ST ADDITION
081013126792	LOT 489	SMITH'S CROSSING - 1ST ADDITION
081012440092	LOT 499	SMITH'S CROSSING - 1ST ADDITION
081012440202	LOT 500	SMITH'S CROSSING - 1ST ADDITION
081012440312	LOT 501	SMITH'S CROSSING - 1ST ADDITION
081012440422	LOT 502	SMITH'S CROSSING - 1ST ADDITION
081012440532	LOT 503	SMITH'S CROSSING - 1ST ADDITION
081012440642	LOT 504	SMITH'S CROSSING - 1ST ADDITION
081012440752	LOT 505	SMITH'S CROSSING - 1ST ADDITION
081012440862	LOT 506	SMITH'S CROSSING - 1ST ADDITION
081012440972	LOT 507	SMITH'S CROSSING - 1ST ADDITION
081012441082	LOT 508	SMITH'S CROSSING - 1ST ADDITION
081012441192	LOT 509	SMITH'S CROSSING - 1ST ADDITION
081012441302	LOT 510	SMITH'S CROSSING - 1ST ADDITION
081012441412	LOT 511	SMITH'S CROSSING - 1ST ADDITION
081012441522	LOT 512	SMITH'S CROSSING - 1ST ADDITION
081012441632	LOT 513	SMITH'S CROSSING - 1ST ADDITION
081012441742	LOT 514	SMITH'S CROSSING - 1ST ADDITION
081012441852	LOT 515	SMITH'S CROSSING - 1ST ADDITION
081012441962	LOT 516	SMITH'S CROSSING - 1ST ADDITION
081012442072	LOT 517	SMITH'S CROSSING - 1ST ADDITION
081012442182	LOT 518	SMITH'S CROSSING - 1ST ADDITION
081012442292	LOT 519	SMITH'S CROSSING - 1ST ADDITION
081012442512	LOT 521	SMITH'S CROSSING - 1ST ADDITION
081012442622	LOT 522	SMITH'S CROSSING - 1ST ADDITION
081012442732	LOT 523	SMITH'S CROSSING - 1ST ADDITION
081012442842	LOT 524	SMITH'S CROSSING - 1ST ADDITION
081012442952	LOT 525	SMITH'S CROSSING - 1ST ADDITION
081012443062	LOT 526	SMITH'S CROSSING - 1ST ADDITION
081012443172	LOT 527	SMITH'S CROSSING - 1ST ADDITION
081012443282	LOT 528	SMITH'S CROSSING - 1ST ADDITION
081012443392	LOT 529	SMITH'S CROSSING - 1ST ADDITION
081012443502	LOT 530	SMITH'S CROSSING - 1ST ADDITION
081012443942	LOT 534	SMITH'S CROSSING - 1ST ADDITION
081012444052	LOT 535	SMITH'S CROSSING - 1ST ADDITION
081012444162	LOT 536	SMITH'S CROSSING - 1ST ADDITION
081012444272	LOT 537	SMITH'S CROSSING - 1ST ADDITION
081012444382	LOT 538	SMITH'S CROSSING - 1ST ADDITION
081012444822	LOT 542	SMITH'S CROSSING - 1ST ADDITION
081012444932	LOT 543	SMITH'S CROSSING - 1ST ADDITION
081012445042	LOT 544	SMITH'S CROSSING - 1ST ADDITION
081012445152	LOT 545	SMITH'S CROSSING - 1ST ADDITION
081012445262	LOT 546	SMITH'S CROSSING - 1ST ADDITION
081012445372	LOT 547	SMITH'S CROSSING - 1ST ADDITION
081012445482	LOT 548	SMITH'S CROSSING - 1ST ADDITION

Parcel Number	Lot/Outlot	Subdivision
081012445592	LOT 549	SMITH'S CROSSING - 1ST ADDITION
081012445702	LOT 550	SMITH'S CROSSING - 1ST ADDITION
081012445812	LOT 551	SMITH'S CROSSING - 1ST ADDITION
081012445922	LOT 552	SMITH'S CROSSING - 1ST ADDITION
081012446032	LOT 553	SMITH'S CROSSING - 1ST ADDITION
081012446142	LOT 554	SMITH'S CROSSING - 1ST ADDITION
081012446252	LOT 555	SMITH'S CROSSING - 1ST ADDITION
081012446362	LOT 556	SMITH'S CROSSING - 1ST ADDITION
081012446472	LOT 557	SMITH'S CROSSING - 1ST ADDITION
081012446582	LOT 558	SMITH'S CROSSING - 1ST ADDITION
081012360092	LOT 559	SMITH'S CROSSING - 1ST ADDITION
081012360202	LOT 560	SMITH'S CROSSING - 1ST ADDITION
081012360312	LOT 561	SMITH'S CROSSING - 1ST ADDITION
081012360422	LOT 562	SMITH'S CROSSING - 1ST ADDITION
081012360532	LOT 563	SMITH'S CROSSING - 1ST ADDITION
081012360642	LOT 564	SMITH'S CROSSING - 1ST ADDITION
081012360752	LOT 565	SMITH'S CROSSING - 1ST ADDITION
081012360862	LOT 566	SMITH'S CROSSING - 1ST ADDITION
081012360972	LOT 567	SMITH'S CROSSING - 1ST ADDITION
081012461082	LOT 568	SMITH'S CROSSING - 1ST ADDITION
081012361302	LOT 570	SMITH'S CROSSING - 1ST ADDITION
081012361412	LOT 571	SMITH'S CROSSING - 1ST ADDITION
081012361522	LOT 572	SMITH'S CROSSING - 1ST ADDITION
081012361632	LOT 573	SMITH'S CROSSING - 1ST ADDITION
081012361742	LOT 574	SMITH'S CROSSING - 1ST ADDITION
081012361852	LOT 575	SMITH'S CROSSING - 1ST ADDITION
081012446762	LOT 576	SMITH'S CROSSING - 1ST ADDITION
081012361972	LOT 577	SMITH'S CROSSING - 1ST ADDITION
081012362082	LOT 578	SMITH'S CROSSING - 1ST ADDITION
081012362192	LOT 579	SMITH'S CROSSING - 1ST ADDITION
081012362302	LOT 580	SMITH'S CROSSING - 1ST ADDITION
081012362412	LOT 581	SMITH'S CROSSING - 1ST ADDITION
081012362522	LOT 582	SMITH'S CROSSING - 1ST ADDITION
081012362632	LOT 583	SMITH'S CROSSING - 1ST ADDITION
081012362742	LOT 584	SMITH'S CROSSING - 1ST ADDITION
081012362852	LOT 585	SMITH'S CROSSING - 1ST ADDITION
081013221182	LOT 588	SMITH'S CROSSING - 1ST ADDITION
081013221292	LOT 589	SMITH'S CROSSING - 1ST ADDITION
081012350232	LOT 603	SMITH'S CROSSING - 3RD ADDITION
081013210042	LOT 604	SMITH'S CROSSING - 4TH ADDITION
081013210152	LOT 605	SMITH'S CROSSING - 4TH ADDITION
081013210262	LOT 606	SMITH'S CROSSING - 4TH ADDITION
081013210372	LOT 607	SMITH'S CROSSING - 4TH ADDITION
081013210482	LOT 608	SMITH'S CROSSING - 4TH ADDITION
081013210592	LOT 609	SMITH'S CROSSING - 4TH ADDITION
081013130102	LOT 610	SMITH'S CROSSING - 5TH ADDITION
081013130212	LOT 611	SMITH'S CROSSING - 5TH ADDITION

Parcel Number	Lot/Outlot	Subdivision
081013130322	LOT 612	SMITH'S CROSSING - 5TH ADDITION
081013130432	LOT 613	SMITH'S CROSSING - 5TH ADDITION
081013130542	LOT 614	SMITH'S CROSSING - 5TH ADDITION
081013130652	LOT 615	SMITH'S CROSSING - 5TH ADDITION
081013130762	LOT 616	SMITH'S CROSSING - 5TH ADDITION
081013336072	LOT 617	SMITH'S CROSSING 6TH ADDITION
081013336182	LOT 618	SMITH'S CROSSING 6TH ADDITION
081013336402	LOT 619	SMITH'S CROSSING 6TH ADDITION
081013336292	LOT 620	SMITH'S CROSSING 6TH ADDITION
081013336512	LOT 621	SMITH'S CROSSING 6TH ADDITION
081013336622	LOT 622	SMITH'S CROSSING 6TH ADDITION
081013336732	LOT 623	SMITH'S CROSSING 6TH ADDITION
081013336842	LOT 624	SMITH'S CROSSING 6TH ADDITION
081013336952	LOT 625	SMITH'S CROSSING 6TH ADDITION
081013337062	LOT 626	SMITH'S CROSSING 6TH ADDITION
081013337172	LOT 627	SMITH'S CROSSING 6TH ADDITION
081013337282	LOT 628	SMITH'S CROSSING 6TH ADDITION
081013337392	LOT 629	SMITH'S CROSSING 6TH ADDITION
081013337502	LOT 630	SMITH'S CROSSING 6TH ADDITION
081013337612	LOT 631	SMITH'S CROSSING 6TH ADDITION
081013337722	LOT 632	SMITH'S CROSSING 6TH ADDITION
081013360032	LOT 633	SMITH'S CROSSING 6TH ADDITION
081013360142	LOT 634	SMITH'S CROSSING 6TH ADDITION
081013360252	LOT 635	SMITH'S CROSSING 6TH ADDITION
081013360362	LOT 636	SMITH'S CROSSING 6TH ADDITION
081013306772	LOT 637	SMITH'S CROSSING 6TH ADDITION
081013306882	LOT 638	SMITH'S CROSSING 6TH ADDITION
081013306992	LOT 639	SMITH'S CROSSING 6TH ADDITION
081013422202	LOT 640	SMITH'S CROSSING 6TH ADDITION
081013422312	LOT 641	SMITH'S CROSSING 6TH ADDITION
081013422422	LOT 642	SMITH'S CROSSING 6TH ADDITION
081013422532	LOT 643	SMITH'S CROSSING 6TH ADDITION
081013422642	LOT 644	SMITH'S CROSSING 6TH ADDITION
081013422752	LOT 645	SMITH'S CROSSING 6TH ADDITION
081013422862	LOT 646	SMITH'S CROSSING 6TH ADDITION
081013422972	LOT 647	SMITH'S CROSSING 6TH ADDITION
081013423082	LOT 648	SMITH'S CROSSING 6TH ADDITION
081013423192	LOT 649	SMITH'S CROSSING 6TH ADDITION
081013423302	LOT 650	SMITH'S CROSSING 6TH ADDITION
081013423412	LOT 651	SMITH'S CROSSING 6TH ADDITION
081013423522	LOT 652	SMITH'S CROSSING 6TH ADDITION
081013423632	LOT 653	SMITH'S CROSSING 6TH ADDITION
081013423742	LOT 654	SMITH'S CROSSING 6TH ADDITION
081013148652	LOT 655	SMITH'S CROSSING 6TH ADDITION
081013167062	LOT 656	SMITH'S CROSSING 6TH ADDITION
081013167172	LOT 657	SMITH'S CROSSING 6TH ADDITION
081013167282	LOT 658	SMITH'S CROSSING 6TH ADDITION
081013148792	LOT 659	SMITH'S CROSSING 6TH ADDITION
081013148902	LOT 660	SMITH'S CROSSING 6TH ADDITION
081013149012	LOT 661	SMITH'S CROSSING 6TH ADDITION
081013149122	LOT 662	SMITH'S CROSSING 6TH ADDITION
081013149232	LOT 663	SMITH'S CROSSING 6TH ADDITION
081013167442	LOT 664	SMITH'S CROSSING 6TH ADDITION

Parcel Number	Lot/Outlot	Subdivision
081013167552	LOT 665	SMITH'S CROSSING 6TH ADDITION
081013167662	LOT 666	SMITH'S CROSSING 6TH ADDITION
081013167772	LOT 667	SMITH'S CROSSING 6TH ADDITION
081013167882	LOT 668	SMITH'S CROSSING 6TH ADDITION
081013167992	LOT 669	SMITH'S CROSSING 6TH ADDITION
081013168102	LOT 670	SMITH'S CROSSING 6TH ADDITION
081013168212	LOT 671	SMITH'S CROSSING 6TH ADDITION
081013168322	LOT 672	SMITH'S CROSSING 6TH ADDITION
081013168432	LOT 673	SMITH'S CROSSING 6TH ADDITION
081013168542	LOT 674	SMITH'S CROSSING 6TH ADDITION
081013168652	LOT 675	SMITH'S CROSSING 6TH ADDITION
081013150412	LOT 711	SMITH'S CROSSING 6TH ADDITION
081013150522	LOT 712	SMITH'S CROSSING 6TH ADDITION
081013150632	LOT 713	SMITH'S CROSSING 6TH ADDITION
081013150742	LOT 714	SMITH'S CROSSING 6TH ADDITION
081013150852	LOT 715	SMITH'S CROSSING 6TH ADDITION
081013150962	LOT 716	SMITH'S CROSSING 6TH ADDITION
081013272072	LOT 717	SMITH'S CROSSING 6TH ADDITION
081013272182	LOT 718	SMITH'S CROSSING 6TH ADDITION
081013272292	LOT 719	SMITH'S CROSSING 6TH ADDITION
081013272402	LOT 720	SMITH'S CROSSING 6TH ADDITION
081013272512	LOT 721	SMITH'S CROSSING 6TH ADDITION
081013272622	LOT 722	SMITH'S CROSSING 6TH ADDITION
081013272732	LOT 723	SMITH'S CROSSING 6TH ADDITION
081013272842	LOT 724	SMITH'S CROSSING 6TH ADDITION
081013272952	LOT 725	SMITH'S CROSSING 6TH ADDITION
081013273062	LOT 726	SMITH'S CROSSING 6TH ADDITION
081013273172	LOT 727	SMITH'S CROSSING 6TH ADDITION
081013273282	LOT 728	SMITH'S CROSSING 6TH ADDITION
081013273392	LOT 729	SMITH'S CROSSING 6TH ADDITION
081013273502	LOT 730	SMITH'S CROSSING 6TH ADDITION
081013273612	LOT 731	SMITH'S CROSSING 6TH ADDITION
081013273722	LOT 732	SMITH'S CROSSING 6TH ADDITION
081013273832	LOT 733	SMITH'S CROSSING 6TH ADDITION
081013173942	LOT 734	SMITH'S CROSSING 6TH ADDITION
081013274052	LOT 735	SMITH'S CROSSING 6TH ADDITION
081013151162	LOT 736	SMITH'S CROSSING 6TH ADDITION
081013151272	LOT 737	SMITH'S CROSSING 6TH ADDITION
081013151382	LOT 738	SMITH'S CROSSING 6TH ADDITION
081013151492	LOT 739	SMITH'S CROSSING 6TH ADDITION
081013151602	LOT 740	SMITH'S CROSSING 6TH ADDITION
081013151712	LOT 741	SMITH'S CROSSING 6TH ADDITION
081013151822	LOT 742	SMITH'S CROSSING 6TH ADDITION
081013151932	LOT 743	SMITH'S CROSSING 6TH ADDITION
081013152042	LOT 744	SMITH'S CROSSING 6TH ADDITION
081013274252	LOT 745	SMITH'S CROSSING 6TH ADDITION
081013274362	LOT 746	SMITH'S CROSSING 6TH ADDITION
081013274472	LOT 747	SMITH'S CROSSING 6TH ADDITION
081013274582	LOT 748	SMITH'S CROSSING 6TH ADDITION
081013274692	LOT 749	SMITH'S CROSSING 6TH ADDITION

Parcel Number	Lot/Outlot	Subdivision
081013152202	LOT 750	SMITH'S CROSSING 6TH ADDITION
081013152312	LOT 751	SMITH'S CROSSING 6TH ADDITION
081013152422	LOT 752	SMITH'S CROSSING 6TH ADDITION
081013152532	LOT 753	SMITH'S CROSSING 6TH ADDITION
081013152642	LOT 754	SMITH'S CROSSING 6TH ADDITION
081013152752	LOT 755	SMITH'S CROSSING 6TH ADDITION
081013152862	LOT 756	SMITH'S CROSSING 6TH ADDITION
081013152972	LOT 757	SMITH'S CROSSING 6TH ADDITION
081013153082	LOT 758	SMITH'S CROSSING 6TH ADDITION
081013153192	LOT 759	SMITH'S CROSSING 6TH ADDITION
081013153302	LOT 760	SMITH'S CROSSING 6TH ADDITION
081013153412	LOT 761	SMITH'S CROSSING 6TH ADDITION
081013153522	LOT 762	SMITH'S CROSSING 6TH ADDITION
081013153632	LOT 763	SMITH'S CROSSING 6TH ADDITION
081013153742	LOT 764	SMITH'S CROSSING 6TH ADDITION
081013153852	LOT 765	SMITH'S CROSSING 6TH ADDITION
081013153962	LOT 766	SMITH'S CROSSING 6TH ADDITION
081013154072	LOT 767	SMITH'S CROSSING 6TH ADDITION
081013154182	LOT 768	SMITH'S CROSSING 6TH ADDITION
081013154292	LOT 769	SMITH'S CROSSING 6TH ADDITION
081013154402	LOT 770	SMITH'S CROSSING 6TH ADDITION
081013154512	LOT 771	SMITH'S CROSSING 6TH ADDITION
081013154622	LOT 772	SMITH'S CROSSING 6TH ADDITION
081013154732	LOT 773	SMITH'S CROSSING 6TH ADDITION
081013154842	LOT 774	SMITH'S CROSSING 6TH ADDITION
081013154952	LOT 775	SMITH'S CROSSING 6TH ADDITION
081013155062	LOT 776	SMITH'S CROSSING 6TH ADDITION
081013423872	LOT 777	SMITH'S CROSSING 6TH ADDITION
081013423982	LOT 778	SMITH'S CROSSING 6TH ADDITION
081013424092	LOT 779	SMITH'S CROSSING 6TH ADDITION
081013424202	LOT 780	SMITH'S CROSSING 6TH ADDITION
081013307212	LOT 781	SMITH'S CROSSING 6TH ADDITION
081013307322	LOT 782	SMITH'S CROSSING 6TH ADDITION
081013307432	LOT 783	SMITH'S CROSSING 6TH ADDITION
081013307542	LOT 784	SMITH'S CROSSING 6TH ADDITION
081013307652	LOT 785	SMITH'S CROSSING 6TH ADDITION
081013307762	LOT 786	SMITH'S CROSSING 6TH ADDITION
081013307872	LOT 787	SMITH'S CROSSING 6TH ADDITION
081013307982	LOT 788	SMITH'S CROSSING 6TH ADDITION
081013337892	LOT 789	SMITH'S CROSSING 6TH ADDITION
081013338002	LOT 790	SMITH'S CROSSING 6TH ADDITION
081013338112	LOT 791	SMITH'S CROSSING 6TH ADDITION
081013338222	LOT 792	SMITH'S CROSSING 6TH ADDITION
081013308132	LOT 793	SMITH'S CROSSING 6TH ADDITION
081013308242	LOT 794	SMITH'S CROSSING 6TH ADDITION
081013308352	LOT 795	SMITH'S CROSSING 6TH ADDITION
081013308462	LOT 796	SMITH'S CROSSING 6TH ADDITION
081013308572	LOT 797	SMITH'S CROSSING 6TH ADDITION
081013308682	LOT 798	SMITH'S CROSSING 6TH ADDITION
081013308792	LOT 799	SMITH'S CROSSING 6TH ADDITION

Parcel Number	Lot/Outlot	Subdivision
081013308902	LOT 800	SMITH'S CROSSING 6TH ADDITION
081013309012	LOT 801	SMITH'S CROSSING 6TH ADDITION
081013309122	LOT 802	SMITH'S CROSSING 6TH ADDITION
081013309232	LOT 803	SMITH'S CROSSING 6TH ADDITION
081013309342	LOT 804	SMITH'S CROSSING 6TH ADDITION
081013309452	LOT 805	SMITH'S CROSSING 6TH ADDITION
081013309562	LOT 806	SMITH'S CROSSING 6TH ADDITION
081013309672	LOT 807	SMITH'S CROSSING 6TH ADDITION
081013309782	LOT 808	SMITH'S CROSSING 6TH ADDITION
081013309892	LOT 809	SMITH'S CROSSING 6TH ADDITION
081013310002	LOT 810	SMITH'S CROSSING 6TH ADDITION
081012449012	LOT 811	SMITH'S CROSSING - 7TH ADDITION
081012449122	LOT 812	SMITH'S CROSSING - 7TH ADDITION
081012449232	LOT 813	SMITH'S CROSSING - 7TH ADDITION
081012449342	LOT 814	SMITH'S CROSSING - 7TH ADDITION
081012449452	LOT 815	SMITH'S CROSSING - 7TH ADDITION
081012449562	LOT 816	SMITH'S CROSSING - 7TH ADDITION
081012449672	LOT 817	SMITH'S CROSSING - 7TH ADDITION
081012450082	LOT 818	SMITH'S CROSSING - 8TH ADDITION
081012450192	LOT 819	SMITH'S CROSSING - 8TH ADDITION
081012450302	LOT 820	SMITH'S CROSSING - 8TH ADDITION
081012450412	LOT 821	SMITH'S CROSSING - 8TH ADDITION
081012450522	LOT 822	SMITH'S CROSSING - 8TH ADDITION
081012450632	LOT 823	SMITH'S CROSSING - 8TH ADDITION
081013247802	OUTLOT 001	SMITH'S CROSSING
081013247952	OUTLOT 002	SMITH'S CROSSING
081013248102	OUTLOT 003	SMITH'S CROSSING
081013248252	OUTLOT 004	SMITH'S CROSSING
081013248402	OUTLOT 005	SMITH'S CROSSING
081013248552	OUTLOT 006	SMITH'S CROSSING
081013248702	OUTLOT 007	SMITH'S CROSSING
081013265002	OUTLOT 008	SMITH'S CROSSING
081013265152	OUTLOT 009	SMITH'S CROSSING
081013265302	OUTLOT 010	SMITH'S CROSSING
081013265452	OUTLOT 011	SMITH'S CROSSING
081013265602	OUTLOT 012	SMITH'S CROSSING
081013265752	OUTLOT 013	SMITH'S CROSSING
081013202952	OUTLOT 014	SMITH'S CROSSING
081013203102	OUTLOT 015	SMITH'S CROSSING
081013220302	OUTLOT 017	SMITH'S CROSSING
081014100112	OUTLOT 018	SMITH'S CROSSING
081013220452	OUTLOT 019	SMITH'S CROSSING
081013248852	OUTLOT 020	SMITH'S CROSSING
081013325002	OUTLOT 021	SMITH'S CROSSING
081013335002	OUTLOT 023	SMITH'S CROSSING - 1ST ADDITION
081013335502	OUTLOT 025	SMITH'S CROSSING - 1ST ADDITION
081013335752	OUTLOT 026	SMITH'S CROSSING - 1ST ADDITION
081013207502	OUTLOT 044	SMITH'S CROSSING - 1ST ADDITION
081013129002	OUTLOT 046	SMITH'S CROSSING - 1ST ADDITION
081012447012	OUTLOT 047	SMITH'S CROSSING - 1ST ADDITION

Parcel Number	Lot/Outlot	Subdivision
081012447252	OUTLOT 048	SMITH'S CROSSING - 1ST ADDITION
081012447502	OUTLOT 049	SMITH'S CROSSING - 1ST ADDITION
081012447752	OUTLOT 050	SMITH'S CROSSING - 1ST ADDITION
081012448002	OUTLOT 051	SMITH'S CROSSING - 1ST ADDITION
081012448252	OUTLOT 052	SMITH'S CROSSING - 1ST ADDITION
081012448502	OUTLOT 053	SMITH'S CROSSING - 1ST ADDITION
081012363502	OUTLOT 055	SMITH'S CROSSING - 1ST ADDITION
081012363752	OUTLOT 056	SMITH'S CROSSING - 1ST ADDITION
081012364002	OUTLOT 057	SMITH'S CROSSING - 1ST ADDITION
081013208002	OUTLOT 058	SMITH'S CROSSING - 1ST ADDITION
081012364252	OUTLOT 059	SMITH'S CROSSING - 1ST ADDITION
081012364502	OUTLOT 060	SMITH'S CROSSING - 1ST ADDITION
081013208252	OUTLOT 061	SMITH'S CROSSING - 1ST ADDITION
081013252752	OUTLOT 062	SMITH'S CROSSING - 2ND ADDITION
081013253002	OUTLOT 063	SMITH'S CROSSING - 2ND ADDITION
081012370502	OUTLOT 064	SMITH'S CROSSING - 3RD ADDITION
081012350502	OUTLOT 065	SMITH'S CROSSING - 3RD ADDITION
081013210752	OUTLOT 066	SMITH'S CROSSING - 4TH ADDITION
081013338502	OUTLOT 67	SMITH'S CROSSING - 6TH ADDITION
081013338752	OUTLOT 68	SMITH'S CROSSING - 6TH ADDITION
081013360752	OUTLOT 69	SMITH'S CROSSING - 6TH ADDITION
081013310252	OUTLOT 70	SMITH'S CROSSING - 6TH ADDITION
081013424502	OUTLOT 71	SMITH'S CROSSING - 6TH ADDITION
081013155502	OUTLOT 72	SMITH'S CROSSING - 6TH ADDITION
081013170752	OUTLOT 73	SMITH'S CROSSING - 6TH ADDITION
081013233002	OUTLOT 77	SMITH'S CROSSING - 6TH ADDITION
081013310502	OUTLOT 78	SMITH'S CROSSING - 6TH ADDITION
081012450752	OUTLOT 79	SMITH'S CROSSING - 8TH ADDITION

Existing Lots Commercial

Parcel Number	Lot/Outlot	Subdivision
081013221362	LOT 001	CSM 11800
081013243382	LOT 001	CSM 10777
081013221432	LOT 002	CSM 11800
081013202672	LOT 002	CSM 11569
081013243452	LOT 002	CSM 10777
081013127782	LOT 498	SMITH'S CROSSING - 1ST ADDITION
081013221182	LOT 588	SMITH'S CROSSING - 1ST ADDITION
081013221292	LOT 589	SMITH'S CROSSING - 1ST ADDITION
081013221512	LOT 591	SMITH'S CROSSING - 1ST ADDITION
081013252032	LOT 593	SMITH'S CROSSING - 2ND ADDITION
081013222092	LOT 599	SMITH'S CROSSING - 3RD ADDITION
081012350002	LOT 600	SMITH'S CROSSING - 3RD ADDITION
081012350112	LOT 601	SMITH'S CROSSING - 3RD ADDITION
081012370022	LOT 602	SMITH'S CROSSING - 3RD ADDITION

EXHIBIT "C"

Description of Original Declaration and Amendments

	<u>Document</u>	<u>Recording Date</u>	<u>Document Number</u>
1.)	Amended and Restated Declaration	3/19/14	5059089
2.)	First Amendment	12/19/14	5118349
3.)	Second Amendment	10/12/15	5190088
4.)	Third Amendment	1/21/20	5557164
5.)	Fourth Amendment	10/19/20	5650319

EXHIBIT "F"

Responsibility and Guidelines of the Owner and Twin Home Sub-Association for McCoy Addition Lots 942-1015 (twins)

NOTE: The following summary is not intended to be a complete summary of all Twin Home Owner or Sub-Association responsibilities; but instead are presented as a general description and a guideline of such responsibilities and are subject to change in the discretion of the Declarant.

Owner Responsibilities and Guidelines:

Decks/Patios. Each Owner shall be responsible for the decoration, furnishings, housekeeping, maintenance (including snow removal), repair, replacement, general cleanliness and presentability of the deck or patio.

Gardens. Gardens will be allowed with prior written approval of the Committee and shall comply with any Committee.

Fences. Vinyl fences only shall be allowed (see Exhibit "E") and Owner must receive prior written approval of the Committee.

Antennae/Wind Powered Electric Generators. Antenna or satellite dish shall be allowed and must receive prior written approval of the Committee.

Landscaping (trees and shrubs). Initial landscaping shall be installed by the Developer, however, the Owner will be responsible for maintenance, replacement, etc. of landscaping.

Privacy Screening. Three 5' tall emerald arborvitaes, mulch and black vinyl edging installed by Declarant in close proximity to the deck or concrete patio. Arborvitaes will have a 1 year warranty from date of installation. Owner will be responsible for maintenance, repair and replacement at Owner's expense of arborvitaes, mulch and edging. Lot 959, Smith's Crossing McCoy Addition, is exempt.

Cluster Box Units (CBU's). Each owner will receive a key at closing. If key is lost/stolen, it is the Owner's responsibility to contact the servicing Post Office to have mail slot rekeyed at Owner's expense.

Driveways, Sidewalks to Stoop and Stoops. Maintenance, repair and replacement of concrete driveways, sidewalk from driveway to stoop and stoops shall be the responsibility of the Owner.

Sub-Association Responsibility and Guidelines:

Snow Removal. Snow removal of the driveways, sidewalk from driveway to stoop and stoops shall be the responsibility of the Twin Home Sub-Association.

Mowing. Maintenance (mowing) of the lawn shall be the responsibility of the Twin Home Sub-Association.

Cluster Box Units (CBU's). Association will be responsible for concrete pad repair and replacement, CBU repair, replacement and snow removal around the CBU.

KRISTI CHLEBOWSKI
DANE COUNTY
REGISTER OF DEEDS

DOCUMENT #

5887037

02/21/2023 08:30 AM

Trans Fee:

Exempt #:

Rec. Fee: 30.00

Pages: 21

**The above recording information
verifies that this document has
been electronically recorded and
returned to the submitter.**

**SMITH'S CROSSING
Sixth Amendment to the Amended
and Restated Declaration**

Document Number

This Sixth Amendment (the "**Amendment**") to the Amended and Restated Declaration is made as of the 17 day of February, 2023 by Veridian Homes PB, a Wisconsin limited liability company ("Declarant"). VH Smith's Crossing II, LLC, a Wisconsin limited liability company ("VH SC" or "Owner") is a party to this Sixth Amendment for the purpose of consenting to the terms hereof.

WITNESSETH:

WHEREAS, Declarant or its predecessors in interest did cause to be placed of record that certain **Amended and Restated Declaration of Conditions, Covenants and Restrictions for Smith's Crossing** dated March 6, 2014, recorded in the office of the Dane County Register of Deeds on March 19, 202014, as Document No. 5059089 (the "Original Declaration") which was subsequently amended by Amendments One through Five, each of which amendments is further described in Exhibit "A" attached hereto and incorporated herein by reference (the "Original Declaration" and amendments described in Exhibit "A:" shall be herein collectively referred to as the "**Declaration**"); and

See Exhibit "B"

(Parcel Identification Number)

WHEREAS, the Original Declaration was previously amended as set forth in Exhibit "A", attached hereto and incorporated herein by reference (the "Amendments", and collectively with the Original Declaration the "Declaration"); and

WHEREAS, this Amendment affects the real property described in Exhibit "B", attached hereto and incorporated herein by reference; and

WHEREAS, the Declarant wishes to further amend the Declaration in accordance with the terms, covenants and conditions of this Amendment.

NOW, THEREFORE, for a good and valuable consideration, the receipt and sufficiency of which is hereby acknowledged, it is agreed by and between the parties hereto as follows:

1) **Capitalized Terms.** Capitalized terms not otherwise defined herein shall be as defined in the Declaration.

2) **Assessment Units for Lot 933.** The number of Assessment Units attributable to Lot 933, Smith's Crossing McCoy Addition plat shall be 20/100ths (.20)

Name and Return Address:

*Veridian Homes
6801 South Towne Drive
Madison, WI 53713*

per Dwelling Unit (the "Lot 933 Assessment"). The Lot 933 Assessment may not be modified or amended except with the written consent of the Declarant and the then fee Owner of Lot 933. After Declarant turns control of the Association over to the Unit Owners, no modification of the Lot 933 Assessment shall be permitted except with the written consent of the then Owner of Lot 933. Any modification of the Lot 933 Assessment must be signed by such Owner and either the Declarant, or after Declarant turns control of the Association over to the Lot Owners, the Association, and recorded in the office of the Dane County, Wisconsin Register of Deeds.

3) Assessment Units for Lot 602 Assessment. The number of Assessment Units attributable to Lot 602, Third Addition to Smith's Crossing plat shall be 40/100ths (.40) per Dwelling Unit (the "Lot 602 Assessment"). The Lot 602 Assessment may not be modified or amended except with the written consent of the Declarant and the then fee Owner of Lot 602. After Declarant turns control of the Association over to the Unit Owners, no modification of the Lot 602 Assessment shall be permitted except with the written consent of the then Owner of Lot 602. Any modification of the Lot 602 Assessment must be signed by such Owner and either the Declarant, or after Declarant turns control of the Association over to the Lot Owners, the Association, and recorded in the office of the Dane County, Wisconsin Register of Deeds.

4) Exhibit "D". Landscaping for the Existing Lots and/or McCoy Addition Lots shall be governed by the terms of Exhibit "D" attached hereto and incorporated herein by reference.

5) Effect of Amendment. Except as amended herein, all other terms, covenants and conditions of the Declaration shall remain unchanged.

EXHIBIT "A"

Description of Original Declaration and Amendments

	<u>Document</u>	<u>Recording Date</u>	<u>Document Number</u>
1.)	Amended and Restated Declaration	3/19/14	5059089
2.)	First Amendment	12/19/14	5118349
3.)	Second Amendment	10/12/15	5190088
4.)	Third Amendment	1/21/20	5557164
5.)	Fourth Amendment	10/19/20	5650319
6.)	Fifth Amendment	11/16/21	5789511

EXHIBIT "B"

**McCoy Addition Lots
Residential**

Subdivision =

0 - Smith's Crossing McCoy Addition

1 - First Addition to Smith's Crossing McCoy Addition

2 - Second Addition to Smith's Crossing McCoy Addition

Parcel Number	Lot/Outlot	Subdivision
081012452042	LOT 824	0
081012452152	LOT 825	0
081012452262	LOT 826	0
081012452372	LOT 827	0
081012452482	LOT 828	0
081012452592	LOT 829	0
081012452702	LOT 830	0
081012452812	LOT 831	0
081012465022	LOT 832	0
081012465132	LOT 833	0
081012465242	LOT 834	0
081012465352	LOT 835	0
081012465462	LOT 836	0
081012465572	LOT 837	0
081012465682	LOT 838	0
081012465792	LOT 839	0
081012465902	LOT 840	0
081012466012	LOT 841	0
081012466122	LOT 842	0
081012466232	LOT 843	0
081012466342	LOT 844	0
081012466452	LOT 845	0
081012466562	LOT 846	0
081012466672	LOT 847	0
081012466782	LOT 848	0
081012466892	LOT 849	0
081012467002	LOT 850	0
081012467112	LOT 851	0
081012467222	LOT 852	0
081012467332	LOT 853	0
081012467442	LOT 854	0
081012467552	LOT 855	0
081012467662	LOT 856	0
081012467772	LOT 857	0
081012453082	LOT 858	0

Parcel Number	Lot/Outlot	Subdivision
081012453192	LOT 859	0
081012463302	LOT 860	0
081012453412	LOT 861	0
081012453522	LOT 862	0
081012453632	LOT 863	0
081012453742	LOT 864	0
081012453852	LOT 865	0
081012453962	LOT 866	0
081012454072	LOT 867	0
081012467982	LOT 868	0
081012468092	LOT 869	0
081012468202	LOT 870	0
081012468312	LOT 871	0
081012468422	LOT 872	0
081012468532	LOT 873	0
081012468642	LOT 874	0
081012468752	LOT 875	0
081012468862	LOT 876	0
081012468972	LOT 877	0
081012469082	LOT 878	0
081013105092	LOT 879	0
081013105202	LOT 880	0
081013105312	LOT 881	0
081013105422	LOT 882	0
081013105532	LOT 883	0
081013105642	LOT 884	0
081013105752	LOT 885	0
081013105862	LOT 886	0
081013105972	LOT 887	0
081013106082	LOT 888	0
081013106192	LOT 889	0
081013106302	LOT 890	0
081013106412	LOT 891	0
081012469222	LOT 892	0
081012469332	LOT 893	0

Subdivision =

0 - Smith's Crossing McCoy Addition

1 - First Addition to Smith's Crossing McCoy Addition

2 - Second Addition to Smith's Crossing McCoy Addition

Parcel Number	Lot/Outlot	Subdivision
081012469442	LOT 894	0
081012469552	LOT 895	0
081012469662	LOT 896	0
081012469772	LOT 897	0
081012469882	LOT 898	0
081012469992	LOT 899	0
081012470102	LOT 900	0
081012470212	LOT 901	0
081012470322	LOT 902	0
081012470432	LOT 903	0
081012470542	LOT 904	0
081012470652	LOT 905	0
081012470762	LOT 906	0
081012470872	LOT 907	0
081012470982	LOT 908	0
081012471092	LOT 909	0
081012471202	LOT 910	0
081012471312	LOT 911	0
081012471422	LOT 912	0
081013106632	LOT 913	0
081013106742	LOT 914	0
081013106852	LOT 915	0
081013106962	LOT 916	0
081013107072	LOT 917	0
081013107182	LOT 918	0
081013107292	LOT 919	0
081013107402	LOT 920	0
081013107512	LOT 921	0
081013107622	LOT 922	0
081012471632	LOT 923	0
081012471742	LOT 924	0
081012471852	LOT 925	0
081012471962	LOT 926	0
081012472072	LOT 927	0
081012472182	LOT 928	0
081012472292	LOT 929	0
081012472402	LOT 930	0
081012472512	LOT 931	0
081012472622	LOT 932	0
081013110002	LOT 934	1

Parcel Number	Lot/Outlot	Subdivision
081013110102	LOT 935	1
081013111212	LOT 936	1
081013111322	LOT 937	1
081013111432	LOT 938	1
081013111542	LOT 939	1
081013111652	LOT 940	1
081013111762	LOT 941	1
081013111872	LOT 942	1
081013111982	LOT 943	1
081013112002	LOT 944	1
081013112102	LOT 945	1
081013112212	LOT 946	1
081013112322	LOT 947	1
081013112432	LOT 948	1
081013112542	LOT 949	1
081013112652	LOT 950	1
081013112762	LOT 951	1
081013112872	LOT 952	1
081013112982	LOT 953	1
081013113002	LOT 954	1
081013113102	LOT 955	1
081013130002	LOT 956	1
081013130152	LOT 957	1
081013130252	LOT 958	1
081013130352	LOT 959	1
081013130452	LOT 960	1
081013130552	LOT 961	1
081013130662	LOT 962	1
081013130772	LOT 963	1
081013130882	LOT 964	1
081013130992	LOT 965	1
081013131002	LOT 966	1
081013131102	LOT 967	1
081013131212	LOT 968	1
081013113212	LOT 969	1
081013113322	LOT 970	1
081013113432	LOT 971	1
081013113542	LOT 972	1
081013113652	LOT 973	1
081013113762	LOT 974	1

Subdivision =

0 - Smith's Crossing McCoy Addition

1 - First Addition to Smith's Crossing McCoy Addition

2 - Second Addition to Smith's Crossing McCoy Addition

Parcel Number	Lot/Outlot	Subdivision
081013113872	LOT 975	1
081013113982	LOT 976	1
081013114002	LOT 977	1
081013114102	LOT 978	1
081013114212	LOT 979	1
081013131322	LOT 980	1
081013131432	LOT 981	1
081013131542	LOT 982	1
081013131652	LOT 983	1
081013131762	LOT 984	1
081013131872	LOT 985	1
081013131982	LOT 986	1
081013132002	LOT 987	1
081013156002	LOT 988	1
081013156102	LOT 989	1
081013156212	LOT 990	1
081013156322	LOT 991	1
081013156432	LOT 992	1
081013156542	LOT 993	1
081013156652	LOT 994	1
081013156762	LOT 995	1
081013156872	LOT 996	1
081013156982	LOT 997	1
081013157002	LOT 998	1
081013157102	LOT 999	1
081013174002	LOT 1000	1
081013174102	LOT 1001	1
081013174212	LOT 1002	1
081013174322	LOT 1003	1
081013174432	LOT 1004	1
081013174542	LOT 1005	1
081013174652	LOT 1006	1
081013174762	LOT 1007	1
081013174872	LOT 1008	1
081013174982	LOT 1009	1
081013175002	LOT 1010	1
081013175102	LOT 1011	1
081013157212	LOT 1012	1
081013157322	LOT 1013	1
081013157432	LOT 1014	1

Parcel Number	Lot/Outlot	Subdivision
081013157542	LOT 1015	1
081013175212	LOT 1016	1
081013175322	LOT 1017	1
081013175432	LOT 1018	1
081013114322	LOT 1019	1
081013114432	LOT 1020	1
081013114542	LOT 1021	1
081013114652	LOT 1022	1
081013114762	LOT 1023	1
081013114872	LOT 1024	1
081013114982	LOT 1025	1
081013115002	LOT 1026	1
081013115102	LOT 1027	1
081013115212	LOT 1028	1
081013115322	LOT 1029	1
081013175542	LOT 1030	1
081013175652	LOT 1031	1
081013175762	LOT 1032	1
081013175872	LOT 1033	1
081013175982	LOT 1034	1
081013176002	LOT 1035	1
081013115432	LOT 1036	1
081013115542	LOT 1037	1
081013115652	LOT 1038	1
081013115762	LOT 1039	1
081013115872	LOT 1040	1
081013115982	LOT 1041	1
081013116002	LOT 1042	1
081013116102	LOT 1043	1
081013116212	LOT 1044	1
081013116322	LOT 1045	1
081013116432	LOT 1046	1
081013116542	LOT 1047	1
081013176102	LOT 1048	1
081013176212	LOT 1049	1
081013176322	LOT 1050	1
081013116652	LOT 1051	1
081013116762	LOT 1052	1
081013116872	LOT 1053	1
081013116982	LOT 1054	1

Subdivision =

0 - Smith's Crossing McCoy Addition

1 - First Addition to Smith's Crossing McCoy Addition

2 - Second Addition to Smith's Crossing McCoy Addition

Parcel Number	Lot/Outlot	Subdivision
081013117002	LOT 1055	1
081013117102	LOT 1056	1
081013117212	LOT 1057	1
081013117322	LOT 1058	1
081013117432	LOT 1059	1
081013117542	LOT 1060	1
081013117652	LOT 1061	1
081013117762	LOT 1062	1
081013117872	LOT 1063	1
081013176432	LOT 1064	1
081013176542	LOT 1065	1
081013176872	LOT 1066	1
081013176982	LOT 1067	1
081013117982	LOT 1068	1
081013118002	LOT 1069	1
081013118102	LOT 1070	1
081013118212	LOT 1071	1
081013118322	LOT 1072	1
081013118432	LOT 1073	1
081013118542	LOT 1074	1
081013118652	LOT 1075	1
081013118762	LOT 1076	1
081012462012	LOT 1077	2
081012462122	LOT 1078	2
081012462232	LOT 1079	2
081012462342	LOT 1080	2
081012462452	LOT 1081	2
081012462562	LOT 1082	2
081012462672	LOT 1083	2
081012462782	LOT 1084	2
081012462892	LOT 1085	2
081012462902	LOT 1086	2
081012463012	LOT 1087	2
081012463122	LOT 1088	2
081012463232	LOT 1089	2
081012463342	LOT 1090	2
081012463452	LOT 1091	2
081012463562	LOT 1092	2
081012463672	LOT 1093	2
081012463782	LOT 1094	2

Parcel Number	Lot/Outlot	Subdivision
081012463892	LOT 1095	2
081012463902	LOT 1096	2
081012464012	LOT 1097	2
081012464122	LOT 1098	2
081012464232	LOT 1099	2
081012464342	LOT 1100	2
081012464452	LOT 1101	2
081012464562	LOT 1102	2
081012474012	LOT 1103	2
081012474122	LOT 1104	2
081012474232	LOT 1105	2
081012474342	LOT 1106	2
081012474452	LOT 1107	2
081012474562	LOT 1108	2
081012474672	LOT 1109	2
081012474782	LOT 1110	2
081012474892	LOT 1111	2
081012474902	LOT 1112	2
081012475012	LOT 1113	2
081012475122	LOT 1114	2
081012475232	LOT 1115	2
081012475342	LOT 1116	2
081012475452	LOT 1117	2
081012475562	LOT 1118	2
081012475672	LOT 1119	2
081012475782	LOT 1120	2
081012475892	LOT 1121	2
081012475902	LOT 1122	2
081012476012	LOT 1123	2
081012476122	LOT 1124	2
081012476232	LOT 1125	2
081012476342	LOT 1126	2
081012476452	LOT 1127	2
081012476562	LOT 1128	2
081012476672	LOT 1129	2
081012476782	LOT 1130	2
081012476892	LOT 1131	2
081012476902	LOT 1132	2
081012477012	LOT 1133	2
081012477122	LOT 1134	2

Subdivision =

- 0 - Smith's Crossing McCoy Addition
- 1 - First Addition to Smith's Crossing McCoy Addition
- 2 - Second Addition to Smith's Crossing McCoy Addition

Parcel Number	Lot/Outlot	Subdivision
081012477232	LOT 1135	2
081012477342	LOT 1136	2
081012477452	LOT 1137	2
081012477562	LOT 1138	2
081012477672	LOT 1139	2
081012477782	LOT 1140	2
081012477892	LOT 1141	2
081012477902	LOT 1142	2
081012478012	LOT 1143	2
081012478122	LOT 1144	2
081012478232	LOT 1145	2
081012478342	LOT 1146	2
081012478452	LOT 1147	2
081012478562	LOT 1148	2
081012478672	LOT 1149	2
081012478782	LOT 1150	2
081012478892	LOT 1151	2
081012478902	LOT 1152	2
081012479012	LOT 1153	2
081012479122	LOT 1154	2
081012479232	LOT 1155	2
081012479342	LOT 1156	2
081012479452	LOT 1157	2
081012479562	LOT 1158	2
081012479672	LOT 1159	2
081012479782	LOT 1160	2
081012472842	OUTLOT 80	0
081012454502	OUTLOT 81	0
081013108002	OUTLOT 82	0
081013108252	OUTLOT 83	0
081012473252	OUTLOT 84	0
081012473502	OUTLOT 85	0
081013118872	OUTLOT 86	1
081013118982	OUTLOT 87	1
081013119002	OUTLOT 88	1
081013132212	OUTLOT 89	1
081013132322	OUTLOT 90	1
081013157652	OUTLOT 91	1
081013176652	OUTLOT 92	1
081013176762	OUTLOT 93	1

Parcel Number	Lot/Outlot	Subdivision
081012479892	OUTLOT 94	2
081012479902	OUTLOT 95	2
081012479992	OUTLOT 96	2

**McCoy Addition Lots
Multifamily**

Parcel Number	Lot/Outlot	Subdivision
081012472732	LOT 933	0

EXHIBIT "B"

Existing Lots Residential

Subdivision =

0 - Smith's Crossing

1 - First Addition to Smith's Crossing

2 - Second Addition to Smith's Crossing

3 - Third Addition to Smith's Crossing

4 - Fourth Addition to Smith's Crossing

5 - Fifth Addition to Smith's Crossing

6 - Sixth Addition to Smith's Crossing

7 - Seventh Addition to Smith's Crossing

8 - Eighth Addition to Smith's Crossing

CSM - Certified Survey Map

Parcel Number	Lot/Outlot	Subdivision
081013240012	LOT 001	0
081013221362	LOT 001	CSM 11800
081013207112	LOT 001	CSM 12713
081013201682	LOT 001	CSM 12187
081013201552	LOT 001	CSM 12186
081013201952	LOT 001	CSM 11972
081013202052	LOT 001	CSM 11971
081013202422	LOT 001	CSM 11836
081013260212	LOT 001	CSM 11828
081013264722	LOT 001	CSM 11778
081013244042	LOT 001	CSM 11571
081013202582	LOT 001	CSM 11569
081013244362	LOT 001	CSM 11227
081013244472	LOT 001	CSM 11226
081013244582	LOT 001	CSM 11225
081013243382	LOT 001	CSM 10777
081013253152	LOT 001	CSM 13281
081013252492	LOT 001	CSM 12440
081013260272	LOT 001	CSM 11570
081013221432	LOT 002	CSM 11800
081013207202	LOT 002	CSM 12713
081013240122	LOT 002	0
081013201742	LOT 002	CSM 12187
081013201622	LOT 002	CSM 12186
081013201972	LOT 002	CSM 11972
081013202102	LOT 002	CSM 11971
081013202352	LOT 002	CSM 11836
081013260232	LOT 002	CSM 11828

Parcel Number	Lot/Outlot	Subdivision
081013264802	LOT 002	CSM 11778
081013244112	LOT 002	CSM 11571
081013202672	LOT 002	CSM 11569
081013244382	LOT 002	CSM 11227
081013244492	LOT 002	CSM 11226
081013244602	LOT 002	CSM 11225
081013243452	LOT 002	CSM 10777
081013253302	LOT 002	CSM 13281
081013252622	LOT 002	CSM 12440
081013260352	LOT 002	CSM 11570
081013240232	LOT 003	0
081013207292	LOT 003	CSM 12713
081013201802	LOT 003	CSM 12187
081013202102	LOT 003	CSM 11971
081013202282	LOT 003	CSM 11836
081013244182	LOT 003	CSM 11571
081013202762	LOT 003	CSM 11569
081013253452	LOT 003	CSM 13281
081013260432	LOT 003	CSM 11570
081013240342	LOT 004	0
081013207382	LOT 004	CSM 12713
081013201862	LOT 004	CSM 12187
081013202202	LOT 004	CSM 11971
081013202212	LOT 004	CSM 11836
081013244252	LOT 004	CSM 11571
081013209022	LOT 004	CSM 11569
081013260512	LOT 004	CSM 11570

Subdivision =

0 - Smith's Crossing

1 - First Addition to Smith's Crossing

2 - Second Addition to Smith's Crossing

3 - Third Addition to Smith's Crossing

4 - Fourth Addition to Smith's Crossing

5 - Fifth Addition to Smith's Crossing

6 - Sixth Addition to Smith's Crossing

7 - Seventh Addition to Smith's Crossing

8 - Eighth Addition to Smith's Crossing

CSM - Certified Survey Map

Parcel Number	Lot/Outlot	Subdivision
081013240452	LOT 005	0
081013240562	LOT 006	0
081013240672	LOT 007	0
081013240782	LOT 008	0
081013240892	LOT 009	0
081013241002	LOT 010	0
081013241112	LOT 011	0
081013241222	LOT 012	0
081013241332	LOT 013	0
081013241442	LOT 014	0
081013241552	LOT 015	0
081013241662	LOT 016	0
081013241772	LOT 017	0
081013241882	LOT 018	0
081013241992	LOT 019	0
081013242102	LOT 020	0
081013242212	LOT 021	0
081013242322	LOT 022	0
081013242432	LOT 023	0
081013242542	LOT 024	0
081013242652	LOT 025	0
081013242762	LOT 026	0
081013242872	LOT 027	0
081013242982	LOT 028	0
081013243092	LOT 029	0
081013243532	LOT 033	0
081013243642	LOT 034	0
081013243752	LOT 035	0
081013243862	LOT 036	0
081013243972	LOT 037	0
081013260082	LOT 038	0
081013244672	LOT 047	0
081013244782	LOT 048	0
081013244892	LOT 049	0
081013245002	LOT 050	0
081013245112	LOT 051	0
081013245222	LOT 052	0

Parcel Number	Lot/Outlot	Subdivision
081013245332	LOT 053	0
081013245442	LOT 054	0
081013245552	LOT 055	0
081013245662	LOT 056	0
081013245772	LOT 057	0
081013245882	LOT 058	0
081013245992	LOT 059	0
081013246102	LOT 060	0
081013246212	LOT 061	0
081013246322	LOT 062	0
081013246432	LOT 063	0
081013246542	LOT 064	0
081013246652	LOT 065	0
081013246762	LOT 066	0
081013246872	LOT 067	0
081013246982	LOT 068	0
081013260592	LOT 069	0
081013260702	LOT 070	0
081013260812	LOT 071	0
081013260922	LOT 072	0
081013261032	LOT 073	0
081013305042	LOT 074	0
081013305152	LOT 075	0
081013305262	LOT 076	0
081013305372	LOT 077	0
081013261182	LOT 078	0
081013261292	LOT 079	0
081013261402	LOT 080	0
081013261512	LOT 081	0
081013261622	LOT 082	0
081013261732	LOT 083	0
081013261842	LOT 084	0
081013261952	LOT 085	0
081013262062	LOT 086	0
081013247172	LOT 087	0
081013247282	LOT 088	0
081013247392	LOT 089	0

Subdivision =

0 - Smith's Crossing

1 - First Addition to Smith's Crossing

2 - Second Addition to Smith's Crossing

3 - Third Addition to Smith's Crossing

4 - Fourth Addition to Smith's Crossing

5 - Fifth Addition to Smith's Crossing

6 - Sixth Addition to Smith's Crossing

7 - Seventh Addition to Smith's Crossing

8 - Eighth Addition to Smith's Crossing

CSM - Certified Survey Map

Parcel Number	Lot/Outlot	Subdivision
081013247502	LOT 090	0
081013247612	LOT 091	0
081013262222	LOT 092	0
081013262332	LOT 093	0
081013262442	LOT 094	0
081013262552	LOT 095	0
081013262662	LOT 096	0
081013262772	LOT 097	0
081013262882	LOT 098	0
081013262992	LOT 099	0
081013263102	LOT 100	0
081013263212	LOT 101	0
081013263322	LOT 102	0
081013263432	LOT 103	0
081013263542	LOT 104	0
081013263652	LOT 105	0
081013263762	LOT 106	0
081013263872	LOT 107	0
081013263982	LOT 108	0
081013264092	LOT 109	0
081013264202	LOT 110	0
081013264312	LOT 111	0
081013264422	LOT 112	0
081013264532	LOT 113	0
081013264642	LOT 114	0
081013200052	LOT 115	0
081013200162	LOT 116	0
081013200272	LOT 117	0
081013200382	LOT 118	0
081013200492	LOT 119	0
081013200602	LOT 120	0
081013200712	LOT 121	0
081013200822	LOT 122	0
081013200932	LOT 123	0
081013201042	LOT 124	0
081013201152	LOT 125	0
081013201262	LOT 126	0
081013201372	LOT 127	0

Parcel Number	Lot/Outlot	Subdivision
081013201482	LOT 128	0
081013264882	LOT 138	0
081013202492	LOT 139	0
081013326012	LOT 144	1
081013326122	LOT 145	1
081013326232	LOT 146	1
081013326342	LOT 147	1
081013326452	LOT 148	1
081013326562	LOT 149	1
081013326672	LOT 150	1
081013326782	LOT 151	1
081013326892	LOT 152	1
081013327002	LOT 153	1
081013327112	LOT 154	1
081013327222	LOT 155	1
081013327332	LOT 156	1
081013328872	LOT 170	1
081013328982	LOT 171	1
081013329092	LOT 172	1
081013329202	LOT 173	1
081013330192	LOT 182	1
081013330302	LOT 183	1
081013330412	LOT 184	1
081013330522	LOT 185	1
081013330632	LOT 186	1
081013330742	LOT 187	1
081013330852	LOT 188	1
081013330962	LOT 189	1
081013331072	LOT 190	1
081013331182	LOT 191	1
081013331292	LOT 192	1
081013331402	LOT 193	1
081013331512	LOT 194	1
081013331622	LOT 195	1
081013331732	LOT 196	1
081013331842	LOT 197	1
081013331952	LOT 198	1

Subdivision =

0 - Smith's Crossing

1 - First Addition to Smith's Crossing

2 - Second Addition to Smith's Crossing

3 - Third Addition to Smith's Crossing

4 - Fourth Addition to Smith's Crossing

5 - Fifth Addition to Smith's Crossing

6 - Sixth Addition to Smith's Crossing

7 - Seventh Addition to Smith's Crossing

8 - Eighth Addition to Smith's Crossing

CSM - Certified Survey Map

Parcel Number	Lot/Outlot	Subdivision
081013332062	LOT 199	1
081013332172	LOT 200	1
081013332282	LOT 201	1
081013332392	LOT 202	1
081013332502	LOT 203	1
081013332612	LOT 204	1
081013332722	LOT 205	1
081013332832	LOT 206	1
081013332942	LOT 207	1
081013333052	LOT 208	1
081013333162	LOT 209	1
081013333272	LOT 210	1
081013333382	LOT 211	1
081013333492	LOT 212	1
081013333602	LOT 213	1
081013333712	LOT 214	1
081013333822	LOT 215	1
081013333932	LOT 216	1
081013334112	LOT 251	1
081013334222	LOT 252	1
081013334332	LOT 253	1
081013334442	LOT 254	1
081013334552	LOT 255	1
081013204092	LOT 409	1
081013204202	LOT 410	1
081013204312	LOT 411	1
081013204422	LOT 412	1
081013204532	LOT 413	1
081013204642	LOT 414	1
081013204752	LOT 415	1
081013204862	LOT 416	1
081013204972	LOT 417	1
081013205082	LOT 418	1
081013205192	LOT 419	1
081013205302	LOT 420	1
081013121922	LOT 422	1
081013122032	LOT 423	1
081013122142	LOT 424	1
081013122252	LOT 425	1

Parcel Number	Lot/Outlot	Subdivision
081013122362	LOT 426	1
081013122472	LOT 427	1
081013122582	LOT 428	1
081013122691	LOT 429	1
081013270102	LOT 430	1
081013270212	LOT 431	1
081013270322	LOT 432	1
081013270432	LOT 433	1
081013270542	LOT 434	1
081013270652	LOT 435	1
081013270762	LOT 436	1
081013270872	LOT 437	1
081013270982	LOT 438	1
081013205592	LOT 439	1
081013205702	LOT 440	1
081013205812	LOT 441	1
081013205922	LOT 442	1
081013206032	LOT 443	1
081013206142	LOT 444	1
081013206252	LOT 445	1
081013206362	LOT 446	1
081013206472	LOT 447	1
081013206582	LOT 448	1
081013206692	LOT 449	1
081013206802	LOT 450	1
081013206912	LOT 451	1
081013207022	LOT 452	1
081013122832	LOT 453	1
081013122942	LOT 454	1
081013123052	LOT 455	1
081013123162	LOT 456	1
081013123272	LOT 457	1
081013123382	LOT 458	1
081013123492	LOT 459	1
081013123602	LOT 460	1
081013123712	LOT 461	1
081013123822	LOT 462	1
081013123932	LOT 463	1
081013124042	LOT 464	1

Subdivision =

0 - Smith's Crossing

1 - First Addition to Smith's Crossing

2 - Second Addition to Smith's Crossing

3 - Third Addition to Smith's Crossing

4 - Fourth Addition to Smith's Crossing

5 - Fifth Addition to Smith's Crossing

6 - Sixth Addition to Smith's Crossing

7 - Seventh Addition to Smith's Crossing

8 - Eighth Addition to Smith's Crossing

CSM - Certified Survey Map

Parcel Number	Lot/Outlot	Subdivision
081013124152	LOT 465	1
081013124262	LOT 466	1
081013124372	LOT 467	1
081013124482	LOT 468	1
081013124592	LOT 469	1
081013124702	LOT 470	1
081013124812	LOT 471	1
081013124922	LOT 472	1
081013125032	LOT 473	1
081013125142	LOT 474	1
081013125252	LOT 475	1
081013125362	LOT 476	1
081013125472	LOT 477	1
081013125582	LOT 478	1
081013125692	LOT 479	1
081013125802	LOT 480	1
081013125912	LOT 481	1
081013126022	LOT 482	1
081013126132	LOT 483	1
081013126242	LOT 484	1
081013126352	LOT 485	1
081013126462	LOT 486	1
081013126572	LOT 487	1
081013126682	LOT 488	1
081013126792	LOT 489	1
081012440092	LOT 499	1
081012440202	LOT 500	1
081012440312	LOT 501	1
081012440422	LOT 502	1
081012440532	LOT 503	1
081012440642	LOT 504	1
081012440752	LOT 505	1
081012440862	LOT 506	1
081012440972	LOT 507	1
081012441082	LOT 508	1
081012441192	LOT 509	1
081012441302	LOT 510	1
081012441412	LOT 511	1
081012441522	LOT 512	1

Parcel Number	Lot/Outlot	Subdivision
081012441632	LOT 513	1
081012441742	LOT 514	1
081012441852	LOT 515	1
081012441962	LOT 516	1
081012442072	LOT 517	1
081012442182	LOT 518	1
081012442292	LOT 519	1
081012442512	LOT 521	1
081012442622	LOT 522	1
081012442732	LOT 523	1
081012442842	LOT 524	1
081012442952	LOT 525	1
081012443062	LOT 526	1
081012443172	LOT 527	1
081012443282	LOT 528	1
081012443392	LOT 529	1
081012443502	LOT 530	1
081012443942	LOT 534	1
081012444052	LOT 535	1
081012444162	LOT 536	1
081012444272	LOT 537	1
081012444382	LOT 538	1
081012444822	LOT 542	1
081012444932	LOT 543	1
081012445042	LOT 544	1
081012445152	LOT 545	1
081012445262	LOT 546	1
081012445372	LOT 547	1
081012445482	LOT 548	1
081012445592	LOT 549	1
081012445702	LOT 550	1
081012445812	LOT 551	1
081012445922	LOT 552	1
081012446032	LOT 553	1
081012446142	LOT 554	1
081012446252	LOT 555	1
081012446362	LOT 556	1
081012446472	LOT 557	1
081012446582	LOT 558	1

Subdivision =

0 - Smith's Crossing

1 - First Addition to Smith's Crossing

2 - Second Addition to Smith's Crossing

3 - Third Addition to Smith's Crossing

4 - Fourth Addition to Smith's Crossing

5 - Fifth Addition to Smith's Crossing

6 - Sixth Addition to Smith's Crossing

7 - Seventh Addition to Smith's Crossing

8 - Eighth Addition to Smith's Crossing

CSM - Certified Survey Map

Parcel Number	Lot/Outlot	Subdivision
081012360092	LOT 559	1
081012360202	LOT 560	1
081012360312	LOT 561	1
081012360422	LOT 562	1
081012360532	LOT 563	1
081012360642	LOT 564	1
081012360752	LOT 565	1
081012360862	LOT 566	1
081012360972	LOT 567	1
081012461082	LOT 568	1
081012361302	LOT 570	1
081012361412	LOT 571	1
081012361522	LOT 572	1
081012361632	LOT 573	1
081012361742	LOT 574	1
081012361852	LOT 575	1
081012446762	LOT 576	1
081012361972	LOT 577	1
081012362082	LOT 578	1
081012362192	LOT 579	1
081012362302	LOT 580	1
081012362412	LOT 581	1
081012362522	LOT 582	1
081012362632	LOT 583	1
081012362742	LOT 584	1
081012362852	LOT 585	1
081013221182	LOT 588	1
081013221292	LOT 589	1
081012350232	LOT 603	3
081013210042	LOT 604	4
081013210152	LOT 605	4
081013210262	LOT 606	4
081013210372	LOT 607	4
081013210482	LOT 608	4
081013210592	LOT 609	4
081013130102	LOT 610	5
081013130212	LOT 611	5

Parcel Number	Lot/Outlot	Subdivision
081013130322	LOT 612	5
081013130432	LOT 613	5
081013130542	LOT 614	5
081013130652	LOT 615	5
081013130762	LOT 616	5
081013336072	LOT 617	6
081013336182	LOT 618	6
081013336402	LOT 619	6
081013336292	LOT 620	6
081013336512	LOT 621	6
081013336622	LOT 622	6
081013336732	LOT 623	6
081013336842	LOT 624	6
081013336952	LOT 625	6
081013337062	LOT 626	6
081013337172	LOT 627	6
081013337282	LOT 628	6
081013337392	LOT 629	6
081013337502	LOT 630	6
081013337612	LOT 631	6
081013337722	LOT 632	6
081013360032	LOT 633	6
081013360142	LOT 634	6
081013360252	LOT 635	6
081013360362	LOT 636	6
081013306772	LOT 637	6
081013306882	LOT 638	6
081013306992	LOT 639	6
081013422202	LOT 640	6
081013422312	LOT 641	6
081013422422	LOT 642	6
081013422532	LOT 643	6
081013422642	LOT 644	6
081013422752	LOT 645	6
081013422862	LOT 646	6
081013422972	LOT 647	6
081013423082	LOT 648	6

Subdivision =

0 - Smith's Crossing

1 - First Addition to Smith's Crossing

2 - Second Addition to Smith's Crossing

3 - Third Addition to Smith's Crossing

4 - Fourth Addition to Smith's Crossing

5 - Fifth Addition to Smith's Crossing

6 - Sixth Addition to Smith's Crossing

7 - Seventh Addition to Smith's Crossing

8 - Eighth Addition to Smith's Crossing

CSM - Certified Survey Map

Parcel Number	Lot/Outlot	Subdivision
081013423192	LOT 649	6
081013423302	LOT 650	6
081013423412	LOT 651	6
081013423522	LOT 652	6
081013423632	LOT 653	6
081013423742	LOT 654	6
081013148652	LOT 655	6
081013167062	LOT 656	6
081013167172	LOT 657	6
081013167282	LOT 658	6
081013148792	LOT 659	6
081013148902	LOT 660	6
081013149012	LOT 661	6
081013149122	LOT 662	6
081013149232	LOT 663	6
081013167442	LOT 664	6
081013167552	LOT 665	6
081013167662	LOT 666	6
081013167772	LOT 667	6
081013167882	LOT 668	6
081013167992	LOT 669	6
081013168102	LOT 670	6
081013168212	LOT 671	6
081013168322	LOT 672	6
081013168432	LOT 673	6
081013168542	LOT 674	6
081013168652	LOT 675	6
081013150412	LOT 711	6
081013150522	LOT 712	6
081013150632	LOT 713	6
081013150742	LOT 714	6
081013150852	LOT 715	6
081013150962	LOT 716	6
081013272072	LOT 717	6
081013272182	LOT 718	6
081013272292	LOT 719	6
081013272402	LOT 720	6
081013272512	LOT 721	6
081013272622	LOT 722	6

Parcel Number	Lot/Outlot	Subdivision
081013272732	LOT 723	6
081013272842	LOT 724	6
081013272952	LOT 725	6
081013273062	LOT 726	6
081013273172	LOT 727	6
081013273282	LOT 728	6
081013273392	LOT 729	6
081013273502	LOT 730	6
081013273612	LOT 731	6
081013273722	LOT 732	6
081013273832	LOT 733	6
081013173942	LOT 734	6
081013274052	LOT 735	6
081013151162	LOT 736	6
081013151272	LOT 737	6
081013151382	LOT 738	6
081013151492	LOT 739	6
081013151602	LOT 740	6
081013151712	LOT 741	6
081013151822	LOT 742	6
081013151932	LOT 743	6
081013152042	LOT 744	6
081013274252	LOT 745	6
081013274362	LOT 746	6
081013274472	LOT 747	6
081013274582	LOT 748	6
081013274692	LOT 749	6
081013152202	LOT 750	6
081013152312	LOT 751	6
081013152422	LOT 752	6
081013152532	LOT 753	6
081013152642	LOT 754	6
081013152752	LOT 755	6
081013152862	LOT 756	6
081013152972	LOT 757	6
081013153082	LOT 758	6
081013153192	LOT 759	6
081013153302	LOT 760	6
081013153412	LOT 761	6

Subdivision =

- 0 - Smith's Crossing
- 1 - First Addition to Smith's Crossing
- 2 - Second Addition to Smith's Crossing
- 3 - Third Addition to Smith's Crossing
- 4 - Fourth Addition to Smith's Crossing

- 5 - Fifth Addition to Smith's Crossing
- 6 - Sixth Addition to Smith's Crossing
- 7 - Seventh Addition to Smith's Crossing
- 8 - Eighth Addition to Smith's Crossing
- CSM - Certified Survey Map

Parcel Number	Lot/Outlot	Subdivision
081013153522	LOT 762	6
081013153632	LOT 763	6
081013153742	LOT 764	6
081013153852	LOT 765	6
081013153962	LOT 766	6
081013154072	LOT 767	6
081013154182	LOT 768	6
081013154292	LOT 769	6
081013154402	LOT 770	6
081013154512	LOT 771	6
081013154622	LOT 772	6
081013154732	LOT 773	6
081013154842	LOT 774	6
081013154952	LOT 775	6
081013155062	LOT 776	6
081013423872	LOT 777	6
081013423982	LOT 778	6
081013424092	LOT 779	6
081013424202	LOT 780	6
081013307212	LOT 781	6
081013307322	LOT 782	6
081013307432	LOT 783	6
081013307542	LOT 784	6
081013307652	LOT 785	6
081013307762	LOT 786	6
081013307872	LOT 787	6
081013307982	LOT 788	6
081013337892	LOT 789	6
081013338002	LOT 790	6
081013338112	LOT 791	6
081013338222	LOT 792	6
081013308132	LOT 793	6
081013308242	LOT 794	6
081013308352	LOT 795	6
081013308462	LOT 796	6
081013308572	LOT 797	6
081013308682	LOT 798	6
081013308792	LOT 799	6
081013308902	LOT 800	6

Parcel Number	Lot/Outlot	Subdivision
081013309012	LOT 801	6
081013309122	LOT 802	6
081013309232	LOT 803	6
081013309342	LOT 804	6
081013309452	LOT 805	6
081013309562	LOT 806	6
081013309672	LOT 807	6
081013309782	LOT 808	6
081013309892	LOT 809	6
081013310002	LOT 810	6
081012449012	LOT 811	7
081012449122	LOT 812	7
081012449232	LOT 813	7
081012449342	LOT 814	7
081012449452	LOT 815	7
081012449562	LOT 816	7
081012449672	LOT 817	7
081012450082	LOT 818	8
081012450192	LOT 819	8
081012450302	LOT 820	8
081012450412	LOT 821	8
081012450522	LOT 822	8
081012450632	LOT 823	8
081013247802	OUTLOT 001	0
081013247952	OUTLOT 002	0
081013248102	OUTLOT 003	0
081013248252	OUTLOT 004	0
081013248402	OUTLOT 005	0
081013248552	OUTLOT 006	0
081013248702	OUTLOT 007	0
081013265002	OUTLOT 008	0
081013265152	OUTLOT 009	0
081013265302	OUTLOT 010	0

Existing Lots Commercial

Subdivision =

- 1 - First Addition to Smith's Crossing
- 2 - Second Addition to Smith's Crossing
- 3 - Third Addition to Smith's Crossing

CSM - Certified Survey Map

Parcel Number	Lot/Outlot	Subdivision
081013221362	LOT 001	CSM 11800
081013243382	LOT 001	CSM 10777
081013221432	LOT 002	CSM 11800
081013202672	LOT 002	CSM 11569
081013243452	LOT 002	CSM 10777
081013127782	LOT 498	1
081013221182	LOT 588	1
081013221292	LOT 589	1
081013221512	LOT 591	1
081013252032	LOT 593	2
081013222092	LOT 599	3
081012350002	LOT 600	3
081012350112	LOT 601	3
081012370022	LOT 602	3

Exhibit "D"
Total Minimum Points for Landscaping –
SINGLE FAMILY and RESIDENTIAL ONLY

Lot(s)	Minimum Points for Foundation Plantings	Total Minimum Points for Landscaping
<p style="text-align: center;">Existing Lots 1-29, 47-64, 78-127, 144-155, 430-452, 499-513, 521-530, 534-538, 542-557, 816-823 (twins)</p> <p style="text-align: center;">McCoy Addition Lots 824-833 (twins), 942-1015 (HAVEN twins), 834-862, 903-932, 956-1015 (twins), 1094-1115, 1130-1151</p>	300	425
<p style="text-align: center;">Existing Lots 65- 73, 156, 170-173, 182-216, 229-255, 409-420, 422-429, 453-489, 514-519, 558-567, 570-584, 604-609, 610-616, 617-619, 622-624, 627-628, 661-662, 714-715, 718-719, 724-733, 789-790</p> <p style="text-align: center;">McCoy Addition Lots 865-902, 1017-1027, 1040-1049, 1055-1057, 1059- 1061, 1066, 1069-1076, 1078, 1082-1093, 1116-1123, 1126-1129, 1157, 1159</p>	350	550
<p style="text-align: center;">Existing Lots 620-621, 625-626, 629-660, 663-675, 711-713, 716-717, 720-723, 734-788, 791-810</p> <p style="text-align: center;">McCoy Addition Lots 863-864, 934-941, 1016, 1028-1039, 1050-1054, 1058, 1062-1065, 1067-1068, 1077, 1079-1081, 1124-1125, 1152-1156, 1158, 1160</p>	400	550
<p style="text-align: center;">Existing Lots 74-77</p>	500	1200

Document Number	SMITH'S CROSSING Seventh Amendment to the Amended and Restated Declaration
-----------------	---

KRISTI CHLEBOWSKI
DANE COUNTY
REGISTER OF DEEDS

DOCUMENT #
5931065
10/26/2023 08:40 AM
Trans Fee:
Exempt #:
Rec. Fee: 30.00
Pages: 23
**The above recording information
verifies that this document has
been electronically recorded and
returned to the submitter.**

This Seventh Amendment (the "Amendment") to the Amended and Restated Declaration is made as of the 24 day of October, 2023 by Veridian Homes PB, a Wisconsin limited liability company ("Declarant"). VH Smith's Crossing II, LLC, a Wisconsin limited liability company ("VH SC" or "Owner") is a party to this Seventh Amendment for the purpose of consenting to the terms hereof.

WITNESSETH:

WHEREAS, Declarant or its predecessors in interest did cause to be placed of record that certain **Amended and Restated Declaration of Conditions, Covenants and Restrictions for Smith's Crossing** dated March 6, 2014, recorded in the office of the Dane County Register of Deeds on March 19, 202014, as Document No. 5059089 (the "Original Declaration") which was subsequently amended by Amendments One through Six, each of which amendments are further described in Exhibit "A" attached hereto and incorporated herein by reference (the "Original Declaration" and the amendments described in Exhibit "A." shall be herein collectively referred to as the "**Declaration**"); and

WHEREAS, this Amendment affects the real property described in Exhibit "B", attached hereto and incorporated herein by reference; and

WHEREAS, the Declarant wishes to further amend the Declaration in accordance with the terms, covenants and conditions of this Amendment.

NOW, THEREFORE, for a good and valuable consideration, the receipt and sufficiency of which is hereby acknowledged, it is agreed by and between the parties hereto as follows:

- 1) **Defined Terms.** Terms not otherwise defined herein shall be as defined in the Declaration.
- 2) **Legal Description.** The legal description of the real property subject to this Amendment is contained in Exhibit "A" and Exhibit "B."
- 3) **Section A-2)A.** Section A-2)A is hereby deleted in its entirety and replaced with the following: "**Members.** Declarant has incorporated the Association. The Association shall have two classes of membership. Each Owner of a Lot shall automatically become a Class A Member of the Association. The Declarant, or its successors or assigns, is the Class B Member of the Association. Declarant shall not be considered a Class A Member in the Association notwithstanding its ownership of Lots in the Subdivision. By acceptance of the Deed or other instrument of conveyance, the Owner(s) of each Lot consent to such Owner's membership in the Association

Record this document with the Register of Deeds

Name and Return Address:
Angie Christensen
Veridian Homes
6801 South Towne Drive
Madison, WI 53713

See Exhibit "B"
(Parcel Identification Number)

whether or not specified on the deed to the Owner. A Class A membership in the Association is appurtenant to each Lot. Each Owner of a Lot shall automatically be entitled to the benefits and subject to the burdens relating to such Class A membership in the Association. The Association shall have authority to manage the Common Property. Persons or entities, including a land contract vendor, who hold an interest merely as security for the performance of an obligation, shall not be members of the Association. Tenants of Properties who are not Owners shall not be members of the Association. The rights, duties and obligations of the Class A and the Class B Members are specified in this Declaration and in the By-Laws of the Association.”

4) **Section A-2)E** . Section A-2)E is hereby added with the following: “**Class B Member Obligation for Assessments**. Declarant has no responsibility to pay for operating expenses of the Association by virtue of its ownership of the Class B membership interest in the Association. Declarant’s liability for operating expenses is limited by and subject to the provisions of this Declaration.”

Section A-4)B)4. Section A-4)B)4 is hereby added to read as follows: “**Percentage Interest**. For the purposes of establishing an Owner’s percentage of assessments hereunder, insurance proceeds or condemnation awards in the event any portion of the Common Property is completely destroyed or taken by eminent domain and is not reconstructed, each Owner shall have a percentage interest in the insurance or condemnation proceeds equal to the Percentage Interest of such Owner in the Common Property. “Percentage Interest” shall be calculated as follows: the number of Assessment Units for a particular Lot will be divided by the total number of Assessment Units in the Development to arrive at a particular Lot’s percentage share (the “**Percentage Interest**”) of assessments for common area maintenance and other expenses, which the Association is permitted to assess to Class A Members under the Declaration.”

5) **Section B-4)F**. Section B-4)F is hereby added with the following: “**Native Plantings for Pollinators**. Declarant may plant some type of native plantings in Outlots that are adjacent to homesites for insect pollination. Pollinators transfer pollen between plants which leads to fertilization, successful seed development and fruit production. More information can be found at www.fs.usda.gov/managing-land/wildflowers/pollinators or other similar websites.”

6) **Section B-34**. Section B-34 is hereby added with the following:

“**Notices to Owners**. The following information is being put of record in order to give record notice to all Owners, mortgagees and other persons and entities having an interest in the Property:

A) Portions of the property have been approved for multi-family which may include apartments and/or condominiums. By acceptance of a deed to a Lot, Owners accept such uses and waive any objections to the same.

B) Private Alleys (collectively, “Alleys”) are shown on the Plat as Outlots. Alleys will be dedicated to the Association. The cost of the maintenance of the Alleys shall be the responsibility of the Association. Certain Lots in the Development border Alleys, which are intended to serve as the access to such Lots. Restrictions on the Alleys are summarized as follows:

1) Certain Outlots in the subdivision may be shown on the Plat as either public or private alleys. Public and private alleys may or may not benefit from services provided by the municipality typically associated with public streets, including but not limited to repairs,

replacement, trash pickup and snow plowing. Services not provided by the municipality will be provided by the Association at the expense of all Lot Owners, whether the alley is public or private.

2) Homes with garage access to a private alley are required to have two (2) "coach" lights on each side of the garage door, which will be wired to a photo electric eye for automatic use from dusk to dawn. The lights have been pre-selected by Declarant. There are four (4) selections available. It is the Buyer's responsibility to maintain the lights so that they are always operational.

3) After control of the Association is turned over by the Declarant to the Owners, the foregoing provisions of this Declaration shall not be amended, repealed, modified or changed without the advance, written consent of 75% of all Owners of Lots bordering any Alleys in the Subdivision, it being the intent of the Declarant that any change in the obligations of the Association with respect to the Alleys require the approval of a super majority of the Owners whose Lots border the Alleys and who benefit from the maintenance and services provided by the Association."

7) **Section D-1.** Section D-1 is hereby deleted in its entirety and replaced with the following: "**Term.** This Declaration shall run with the Property and Common Property, and shall be binding on Declarant, the Association and all of its Members and/or its successors and assigns, and all persons claiming under them for a period of twenty-five (25) years from the date the Original Declaration was recorded, after which time said Declaration shall be extended automatically for successive periods of five (5) years each unless an instrument signed by a majority of the Class A Members and all of the Class B Members agreeing to change said Covenants in whole or in part or to terminate the same."

8) **Section D-2.** Section D-2 is hereby deleted in its entirety and replaced with the following: "**Enforcement.** The Declarant (or either one of them if more than one), the Association or Management Company on behalf of the Association, or any Owner shall have the right to enforce by any proceedings at law or in equity all restrictions, conditions and covenants created or imposed herein, against any person or persons violating or attempting to violate any covenant, by any action to either restrain violation or to recover damages, or both including reasonable attorney fees. The Architectural Control Committee may refer any violation which shall come to its attention to the Declarant or Association for action under the terms of this paragraph and this Declaration. Failure to enforce any covenant, condition or restriction herein shall in no event be deemed a waiver of the right to do so thereafter. In the event of a violation of this Declaration the Association shall have the right to assess and collect from the violating party a fine (the "**Fine**") for such violation equal to the greater of (i) the actual damages suffered on account of the violation, or (ii) the sum of \$100.00 per day for each day the violation remains outstanding plus (iii) all costs of collection and enforcement, including actual attorney fees. Any Fine imposed by the Association or the Management Company acting on its behalf, may be assessed against the Owner(s) by means of a Special Assessment against the Lot or Lots owned by the Owner in violation. In such event, the Association, or the Management Company acting on its behalf, shall have all rights provided in Section A-4)B)3, above, regarding collection of Special Assessments and foreclosure of the lien thereof."

9) **Section D-4.** Section D-4 is hereby deleted in its entirety and replaced with the following: "**Amendment and Release.** At any time until Declarant conveys all of the Lots which comprise the entire Property, or turns control of the Association over to the Class A Members, whichever occurs first, Declarant may modify, amend, alter and grant variances to this

Declaration without the consent of any Member, Owner or Occupant, their Mortgagees or any other party, including the Association and its Board of Directors. These restrictions or any part thereof may be cancelled, released or amended in writing as to the entire Plat or any part thereof by the Declarant at any time until Declarant conveys all of the Lots or until the Declarant turns over control to the Committee, whichever comes first. After the Declarant has sold all of the Lots or otherwise released or assigned his right to enforce the Declaration, then this Declaration or any part thereof may be released, cancelled, amended or waived by an instrument approved and signed by a majority of the Class A Members and all of the Class B Members.”

10) Exhibit “F”. Exhibit “F” in the Fifth Amendment is deleted in its entirety and replaced with Exhibit “F” attached hereto.

11) Effect of Amendment. Except as amended herein, all other terms, covenants and conditions of the Declaration shall remain unchanged.

[Signature pages to follow]

CONSENT TO DECLARATION OF COVENANTS AND RESTRICTIONS

The undersigned, The Park Bank, a Wisconsin Banking Corporation, hereby consents to the forgoing Seventh Amendment to the Amended and Restated Declaration for the plat Smith's Crossing (the "Existing Lots"). This consent does not limit, restrict or affect in any way Mortgagee's rights, interest and remedies regarding Mortgagee's interest in the Property.

Dated this 19th day of October, 2023.

The Park Bank, a Wisconsin Banking Corporation

By: _____

Print Name: _____

Print Title: _____

STATE OF WISCONSIN)
) SS.
COUNTY OF DANE)

Personally came before me this 19 day of October, 2023, the above-named Mark Retzlaff, to me known to be the person who executed the foregoing instrument and acknowledged that they executed the same for the purposes therein contained.

Gian Morales-Martinez
Notary Public, Dane County, WI
My Commission Expires: 09/07/2027

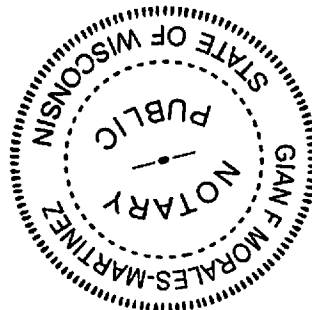


EXHIBIT "A"

Description of Original Declaration and Amendments

	<u>Document</u>	<u>Recording Date</u>	<u>Document Number</u>
1.)	Amended and Restated Declaration	3/19/14	5059089
2.)	First Amendment	12/19/14	5118349
3.)	Second Amendment	10/12/15	5190088
4.)	Third Amendment	1/21/20	5557164
5.)	Fourth Amendment	10/19/20	5650319
6.)	Fifth Amendment	11/16/21	5789511
7.)	Sixth Amendment	2/21/23	5887037

EXHIBIT "B"

McCoy Addition Lots Residential

Subdivision =

0 - Smith's Crossing McCoy Addition

1 - First Addition to Smith's Crossing McCoy Addition

2 - Second Addition to Smith's Crossing McCoy Addition

Parcel Number	Lot/Outlot	Subdivision
081012452042	LOT 824	0
081012452152	LOT 825	0
081012452262	LOT 826	0
081012452372	LOT 827	0
081012452482	LOT 828	0
081012452592	LOT 829	0
081012452702	LOT 830	0
081012452812	LOT 831	0
081012465022	LOT 832	0
081012465132	LOT 833	0
081012465242	LOT 834	0
081012465352	LOT 835	0
081012465462	LOT 836	0
081012465572	LOT 837	0
081012465682	LOT 838	0
081012465792	LOT 839	0
081012465902	LOT 840	0
081012466012	LOT 841	0
081012466122	LOT 842	0
081012466232	LOT 843	0
081012466342	LOT 844	0
081012466452	LOT 845	0
081012466562	LOT 846	0
081012466672	LOT 847	0
081012466782	LOT 848	0
081012466892	LOT 849	0
081012467002	LOT 850	0
081012467112	LOT 851	0
081012467222	LOT 852	0
081012467332	LOT 853	0
081012467442	LOT 854	0
081012467552	LOT 855	0
081012467662	LOT 856	0
081012467772	LOT 857	0
081012453082	LOT 858	0

Parcel Number	Lot/Outlot	Subdivision
081012453192	LOT 859	0
081012463302	LOT 860	0
081012453412	LOT 861	0
081012453522	LOT 862	0
081012453632	LOT 863	0
081012453742	LOT 864	0
081012453852	LOT 865	0
081012453962	LOT 866	0
081012454072	LOT 867	0
081012467982	LOT 868	0
081012468092	LOT 869	0
081012468202	LOT 870	0
081012468312	LOT 871	0
081012468422	LOT 872	0
081012468532	LOT 873	0
081012468642	LOT 874	0
081012468752	LOT 875	0
081012468862	LOT 876	0
081012468972	LOT 877	0
081012469082	LOT 878	0
081013105092	LOT 879	0
081013105202	LOT 880	0
081013105312	LOT 881	0
081013105422	LOT 882	0
081013105532	LOT 883	0
081013105642	LOT 884	0
081013105752	LOT 885	0
081013105862	LOT 886	0
081013105972	LOT 887	0
081013106082	LOT 888	0
081013106192	LOT 889	0
081013106302	LOT 890	0
081013106412	LOT 891	0
081012469222	LOT 892	0
081012469332	LOT 893	0

Subdivision =

0 - Smith's Crossing McCoy Addition

1 - First Addition to Smith's Crossing McCoy Addition

2 - Second Addition to Smith's Crossing McCoy Addition

Parcel Number	Lot/Outlot	Subdivision
081012469442	LOT 894	0
081012469552	LOT 895	0
081012469662	LOT 896	0
081012469772	LOT 897	0
081012469882	LOT 898	0
081012469992	LOT 899	0
081012470102	LOT 900	0
081012470212	LOT 901	0
081012470322	LOT 902	0
081012470432	LOT 903	0
081012470542	LOT 904	0
081012470652	LOT 905	0
081012470762	LOT 906	0
081012470872	LOT 907	0
081012470982	LOT 908	0
081012471092	LOT 909	0
081012471202	LOT 910	0
081012471312	LOT 911	0
081012471422	LOT 912	0
081013106632	LOT 913	0
081013106742	LOT 914	0
081013106852	LOT 915	0
081013106962	LOT 916	0
081013107072	LOT 917	0
081013107182	LOT 918	0
081013107292	LOT 919	0
081013107402	LOT 920	0
081013107512	LOT 921	0
081013107622	LOT 922	0
081012471632	LOT 923	0
081012471742	LOT 924	0
081012471852	LOT 925	0
081012471962	LOT 926	0
081012472072	LOT 927	0
081012472182	LOT 928	0
081012472292	LOT 929	0
081012472402	LOT 930	0
081012472512	LOT 931	0
081012472622	LOT 932	0
081013110002	LOT 934	1

Parcel Number	Lot/Outlot	Subdivision
081013110102	LOT 935	1
081013111212	LOT 936	1
081013111322	LOT 937	1
081013111432	LOT 938	1
081013111542	LOT 939	1
081013111652	LOT 940	1
081013111762	LOT 941	1
081013111872	LOT 942	1
081013111982	LOT 943	1
081013112002	LOT 944	1
081013112102	LOT 945	1
081013112212	LOT 946	1
081013112322	LOT 947	1
081013112432	LOT 948	1
081013112542	LOT 949	1
081013112652	LOT 950	1
081013112762	LOT 951	1
081013112872	LOT 952	1
081013112982	LOT 953	1
081013113002	LOT 954	1
081013113102	LOT 955	1
081013130002	LOT 956	1
081013130152	LOT 957	1
081013130252	LOT 958	1
081013130352	LOT 959	1
081013130452	LOT 960	1
081013130552	LOT 961	1
081013130662	LOT 962	1
081013130772	LOT 963	1
081013130882	LOT 964	1
081013130992	LOT 965	1
081013131002	LOT 966	1
081013131102	LOT 967	1
081013131212	LOT 968	1
081013113212	LOT 969	1
081013113322	LOT 970	1
081013113432	LOT 971	1
081013113542	LOT 972	1
081013113652	LOT 973	1
081013113762	LOT 974	1

Subdivision =

0 - Smith's Crossing McCoy Addition

1 - First Addition to Smith's Crossing McCoy Addition

2 - Second Addition to Smith's Crossing McCoy Addition

Parcel Number	Lot/Outlot	Subdivision
081013113872	LOT 975	1
081013113982	LOT 976	1
081013114002	LOT 977	1
081013114102	LOT 978	1
081013114212	LOT 979	1
081013131322	LOT 980	1
081013131432	LOT 981	1
081013131542	LOT 982	1
081013131652	LOT 983	1
081013131762	LOT 984	1
081013131872	LOT 985	1
081013131982	LOT 986	1
081013132002	LOT 987	1
081013156002	LOT 988	1
081013156102	LOT 989	1
081013156212	LOT 990	1
081013156322	LOT 991	1
081013156432	LOT 992	1
081013156542	LOT 993	1
081013156652	LOT 994	1
081013156762	LOT 995	1
081013156872	LOT 996	1
081013156982	LOT 997	1
081013157002	LOT 998	1
081013157102	LOT 999	1
081013174002	LOT 1000	1
081013174102	LOT 1001	1
081013174212	LOT 1002	1
081013174322	LOT 1003	1
081013174432	LOT 1004	1
081013174542	LOT 1005	1
081013174652	LOT 1006	1
081013174762	LOT 1007	1
081013174872	LOT 1008	1
081013174982	LOT 1009	1
081013175002	LOT 1010	1
081013175102	LOT 1011	1
081013157212	LOT 1012	1
081013157322	LOT 1013	1
081013157432	LOT 1014	1

Parcel Number	Lot/Outlot	Subdivision
081013157542	LOT 1015	1
081013175212	LOT 1016	1
081013175322	LOT 1017	1
081013175432	LOT 1018	1
081013114322	LOT 1019	1
081013114432	LOT 1020	1
081013114542	LOT 1021	1
081013114652	LOT 1022	1
081013114762	LOT 1023	1
081013114872	LOT 1024	1
081013114982	LOT 1025	1
081013115002	LOT 1026	1
081013115102	LOT 1027	1
081013115212	LOT 1028	1
081013115322	LOT 1029	1
081013175542	LOT 1030	1
081013175652	LOT 1031	1
081013175762	LOT 1032	1
081013175872	LOT 1033	1
081013175982	LOT 1034	1
081013176002	LOT 1035	1
081013115432	LOT 1036	1
081013115542	LOT 1037	1
081013115652	LOT 1038	1
081013115762	LOT 1039	1
081013115872	LOT 1040	1
081013115982	LOT 1041	1
081013116002	LOT 1042	1
081013116102	LOT 1043	1
081013116212	LOT 1044	1
081013116322	LOT 1045	1
081013116432	LOT 1046	1
081013116542	LOT 1047	1
081013176102	LOT 1048	1
081013176212	LOT 1049	1
081013176322	LOT 1050	1
081013116652	LOT 1051	1
081013116762	LOT 1052	1
081013116872	LOT 1053	1
081013116982	LOT 1054	1

Subdivision =

0 - Smith's Crossing McCoy Addition

1 - First Addition to Smith's Crossing McCoy Addition

2 - Second Addition to Smith's Crossing McCoy Addition

Parcel Number	Lot/Outlot	Subdivision
081013117002	LOT 1055	1
081013117102	LOT 1056	1
081013117212	LOT 1057	1
081013117322	LOT 1058	1
081013117432	LOT 1059	1
081013117542	LOT 1060	1
081013117652	LOT 1061	1
081013117762	LOT 1062	1
081013117872	LOT 1063	1
081013176432	LOT 1064	1
081013176542	LOT 1065	1
081013176872	LOT 1066	1
081013176982	LOT 1067	1
081013117982	LOT 1068	1
081013118002	LOT 1069	1
081013118102	LOT 1070	1
081013118212	LOT 1071	1
081013118322	LOT 1072	1
081013118432	LOT 1073	1
081013118542	LOT 1074	1
081013118652	LOT 1075	1
081013118762	LOT 1076	1
081012462012	LOT 1077	2
081012462122	LOT 1078	2
081012462232	LOT 1079	2
081012462342	LOT 1080	2
081012462452	LOT 1081	2
081012462562	LOT 1082	2
081012462672	LOT 1083	2
081012462782	LOT 1084	2
081012462892	LOT 1085	2
081012462902	LOT 1086	2
081012463012	LOT 1087	2
081012463122	LOT 1088	2
081012463232	LOT 1089	2
081012463342	LOT 1090	2
081012463452	LOT 1091	2
081012463562	LOT 1092	2
081012463672	LOT 1093	2
081012463782	LOT 1094	2

Parcel Number	Lot/Outlot	Subdivision
081012463892	LOT 1095	2
081012463902	LOT 1096	2
081012464012	LOT 1097	2
081012464122	LOT 1098	2
081012464232	LOT 1099	2
081012464342	LOT 1100	2
081012464452	LOT 1101	2
081012464562	LOT 1102	2
081012474012	LOT 1103	2
081012474122	LOT 1104	2
081012474232	LOT 1105	2
081012474342	LOT 1106	2
081012474452	LOT 1107	2
081012474562	LOT 1108	2
081012474672	LOT 1109	2
081012474782	LOT 1110	2
081012474892	LOT 1111	2
081012474902	LOT 1112	2
081012475012	LOT 1113	2
081012475122	LOT 1114	2
081012475232	LOT 1115	2
081012475342	LOT 1116	2
081012475452	LOT 1117	2
081012475562	LOT 1118	2
081012475672	LOT 1119	2
081012475782	LOT 1120	2
081012475892	LOT 1121	2
081012475902	LOT 1122	2
081012476012	LOT 1123	2
081012476122	LOT 1124	2
081012476232	LOT 1125	2
081012476342	LOT 1126	2
081012476452	LOT 1127	2
081012476562	LOT 1128	2
081012476672	LOT 1129	2
081012476782	LOT 1130	2
081012476892	LOT 1131	2
081012476902	LOT 1132	2
081012477012	LOT 1133	2
081012477122	LOT 1134	2

Subdivision =

- 0 - Smith's Crossing McCoy Addition
- 1 - First Addition to Smith's Crossing McCoy Addition
- 2 - Second Addition to Smith's Crossing McCoy Addition

Parcel Number	Lot/Outlot	Subdivision
081012477232	LOT 1135	2
081012477342	LOT 1136	2
081012477452	LOT 1137	2
081012477562	LOT 1138	2
081012477672	LOT 1139	2
081012477782	LOT 1140	2
081012477892	LOT 1141	2
081012477902	LOT 1142	2
081012478012	LOT 1143	2
081012478122	LOT 1144	2
081012478232	LOT 1145	2
081012478342	LOT 1146	2
081012478452	LOT 1147	2
081012478562	LOT 1148	2
081012478672	LOT 1149	2
081012478782	LOT 1150	2
081012478892	LOT 1151	2
081012478902	LOT 1152	2
081012479012	LOT 1153	2
081012479122	LOT 1154	2
081012479232	LOT 1155	2
081012479342	LOT 1156	2
081012479452	LOT 1157	2
081012479562	LOT 1158	2
081012479672	LOT 1159	2
081012479782	LOT 1160	2
081012472842	OUTLOT 80	0
081012454502	OUTLOT 81	0
081013108002	OUTLOT 82	0
081013108252	OUTLOT 83	0
081012473252	OUTLOT 84	0
081012473502	OUTLOT 85	0
081013118872	OUTLOT 86	1
081013118982	OUTLOT 87	1
081013119002	OUTLOT 88	1
081013132212	OUTLOT 89	1
081013132322	OUTLOT 90	1
081013157652	OUTLOT 91	1
081013176652	OUTLOT 92	1
081013176762	OUTLOT 93	1

Parcel Number	Lot/Outlot	Subdivision
081012479892	OUTLOT 94	2
081012479902	OUTLOT 95	2
081012479992	OUTLOT 96	2

**McCoy Addition Lots
Multifamily**

Parcel Number	Lot/Outlot	Subdivision
081012472732	LOT 933	0

EXHIBIT "B"

Existing Lots Residential

Subdivision =

0 - Smith's Crossing

1 - First Addition to Smith's Crossing

2 - Second Addition to Smith's Crossing

3 - Third Addition to Smith's Crossing

4 - Fourth Addition to Smith's Crossing

5 - Fifth Addition to Smith's Crossing

6 - Sixth Addition to Smith's Crossing

7 - Seventh Addition to Smith's Crossing

8 - Eighth Addition to Smith's Crossing

CSM - Certified Survey Map

Parcel Number	Lot/Outlot	Subdivision
081013240012	LOT 001	0
081013221362	LOT 001	CSM 11800
081013207112	LOT 001	CSM 12713
081013201682	LOT 001	CSM 12187
081013201552	LOT 001	CSM 12186
081013201952	LOT 001	CSM 11972
081013202052	LOT 001	CSM 11971
081013202422	LOT 001	CSM 11836
081013260212	LOT 001	CSM 11828
081013264722	LOT 001	CSM 11778
081013244042	LOT 001	CSM 11571
081013202582	LOT 001	CSM 11569
081013244362	LOT 001	CSM 11227
081013244472	LOT 001	CSM 11226
081013244582	LOT 001	CSM 11225
081013243382	LOT 001	CSM 10777
081013253152	LOT 001	CSM 13281
081013252492	LOT 001	CSM 12440
081013260272	LOT 001	CSM 11570
081013221432	LOT 002	CSM 11800
081013207202	LOT 002	CSM 12713
081013240122	LOT 002	0
081013201742	LOT 002	CSM 12187
081013201622	LOT 002	CSM 12186
081013201972	LOT 002	CSM 11972
081013202102	LOT 002	CSM 11971
081013202352	LOT 002	CSM 11836
081013260232	LOT 002	CSM 11828

Parcel Number	Lot/Outlot	Subdivision
081013264802	LOT 002	CSM 11778
081013244112	LOT 002	CSM 11571
081013202672	LOT 002	CSM 11569
081013244382	LOT 002	CSM 11227
081013244492	LOT 002	CSM 11226
081013244602	LOT 002	CSM 11225
081013243452	LOT 002	CSM 10777
081013253302	LOT 002	CSM 13281
081013252622	LOT 002	CSM 12440
081013260352	LOT 002	CSM 11570
081013240232	LOT 003	0
081013207292	LOT 003	CSM 12713
081013201802	LOT 003	CSM 12187
081013202102	LOT 003	CSM 11971
081013202282	LOT 003	CSM 11836
081013244182	LOT 003	CSM 11571
081013202762	LOT 003	CSM 11569
081013253452	LOT 003	CSM 13281
081013260432	LOT 003	CSM 11570
081013240342	LOT 004	0
081013207382	LOT 004	CSM 12713
081013201862	LOT 004	CSM 12187
081013202202	LOT 004	CSM 11971
081013202212	LOT 004	CSM 11836
081013244252	LOT 004	CSM 11571
081013209022	LOT 004	CSM 11569
081013260512	LOT 004	CSM 11570

Subdivision =

0 - Smith's Crossing

1 - First Addition to Smith's Crossing

2 - Second Addition to Smith's Crossing

3 - Third Addition to Smith's Crossing

4 - Fourth Addition to Smith's Crossing

5 - Fifth Addition to Smith's Crossing

6 - Sixth Addition to Smith's Crossing

7 - Seventh Addition to Smith's Crossing

8 - Eighth Addition to Smith's Crossing

CSM - Certified Survey Map

Parcel Number	Lot/Outlot	Subdivision
081013240452	LOT 005	0
081013240562	LOT 006	0
081013240672	LOT 007	0
081013240782	LOT 008	0
081013240892	LOT 009	0
081013241002	LOT 010	0
081013241112	LOT 011	0
081013241222	LOT 012	0
081013241332	LOT 013	0
081013241442	LOT 014	0
081013241552	LOT 015	0
081013241662	LOT 016	0
081013241772	LOT 017	0
081013241882	LOT 018	0
081013241992	LOT 019	0
081013242102	LOT 020	0
081013242212	LOT 021	0
081013242322	LOT 022	0
081013242432	LOT 023	0
081013242542	LOT 024	0
081013242652	LOT 025	0
081013242762	LOT 026	0
081013242872	LOT 027	0
081013242982	LOT 028	0
081013243092	LOT 029	0
081013243532	LOT 033	0
081013243642	LOT 034	0
081013243752	LOT 035	0
081013243862	LOT 036	0
081013243972	LOT 037	0
081013260082	LOT 038	0
081013244672	LOT 047	0
081013244782	LOT 048	0
081013244892	LOT 049	0
081013245002	LOT 050	0
081013245112	LOT 051	0
081013245222	LOT 052	0

Parcel Number	Lot/Outlot	Subdivision
081013245332	LOT 053	0
081013245442	LOT 054	0
081013245552	LOT 055	0
081013245662	LOT 056	0
081013245772	LOT 057	0
081013245882	LOT 058	0
081013245992	LOT 059	0
081013246102	LOT 060	0
081013246212	LOT 061	0
081013246322	LOT 062	0
081013246432	LOT 063	0
081013246542	LOT 064	0
081013246652	LOT 065	0
081013246762	LOT 066	0
081013246872	LOT 067	0
081013246982	LOT 068	0
081013260592	LOT 069	0
081013260702	LOT 070	0
081013260812	LOT 071	0
081013260922	LOT 072	0
081013261032	LOT 073	0
081013305042	LOT 074	0
081013305152	LOT 075	0
081013305262	LOT 076	0
081013305372	LOT 077	0
081013261182	LOT 078	0
081013261292	LOT 079	0
081013261402	LOT 080	0
081013261512	LOT 081	0
081013261622	LOT 082	0
081013261732	LOT 083	0
081013261842	LOT 084	0
081013261952	LOT 085	0
081013262062	LOT 086	0
081013247172	LOT 087	0
081013247282	LOT 088	0
081013247392	LOT 089	0

Subdivision =

- 0 - Smith's Crossing
- 1 - First Addition to Smith's Crossing
- 2 - Second Addition to Smith's Crossing
- 3 - Third Addition to Smith's Crossing
- 4 - Fourth Addition to Smith's Crossing

- 5 - Fifth Addition to Smith's Crossing
- 6 - Sixth Addition to Smith's Crossing
- 7 - Seventh Addition to Smith's Crossing
- 8 - Eighth Addition to Smith's Crossing
- CSM - Certified Survey Map

Parcel Number	Lot/Outlot	Subdivision
081013247502	LOT 090	0
081013247612	LOT 091	0
081013262222	LOT 092	0
081013262332	LOT 093	0
081013262442	LOT 094	0
081013262552	LOT 095	0
081013262662	LOT 096	0
081013262772	LOT 097	0
081013262882	LOT 098	0
081013262992	LOT 099	0
081013263102	LOT 100	0
081013263212	LOT 101	0
081013263322	LOT 102	0
081013263432	LOT 103	0
081013263542	LOT 104	0
081013263652	LOT 105	0
081013263762	LOT 106	0
081013263872	LOT 107	0
081013263982	LOT 108	0
081013264092	LOT 109	0
081013264202	LOT 110	0
081013264312	LOT 111	0
081013264422	LOT 112	0
081013264532	LOT 113	0
081013264642	LOT 114	0
081013200052	LOT 115	0
081013200162	LOT 116	0
081013200272	LOT 117	0
081013200382	LOT 118	0
081013200492	LOT 119	0
081013200602	LOT 120	0
081013200712	LOT 121	0
081013200822	LOT 122	0
081013200932	LOT 123	0
081013201042	LOT 124	0
081013201152	LOT 125	0
081013201262	LOT 126	0
081013201372	LOT 127	0

Parcel Number	Lot/Outlot	Subdivision
081013201482	LOT 128	0
081013264882	LOT 138	0
081013202492	LOT 139	0
081013326012	LOT 144	1
081013326122	LOT 145	1
081013326232	LOT 146	1
081013326342	LOT 147	1
081013326452	LOT 148	1
081013326562	LOT 149	1
081013326672	LOT 150	1
081013326782	LOT 151	1
081013326892	LOT 152	1
081013327002	LOT 153	1
081013327112	LOT 154	1
081013327222	LOT 155	1
081013327332	LOT 156	1
081013328872	LOT 170	1
081013328982	LOT 171	1
081013329092	LOT 172	1
081013329202	LOT 173	1
081013330192	LOT 182	1
081013330302	LOT 183	1
081013330412	LOT 184	1
081013330522	LOT 185	1
081013330632	LOT 186	1
081013330742	LOT 187	1
081013330852	LOT 188	1
081013330962	LOT 189	1
081013331072	LOT 190	1
081013331182	LOT 191	1
081013331292	LOT 192	1
081013331402	LOT 193	1
081013331512	LOT 194	1
081013331622	LOT 195	1
081013331732	LOT 196	1
081013331842	LOT 197	1
081013331952	LOT 198	1

Subdivision =

0 - Smith's Crossing

1 - First Addition to Smith's Crossing

2 - Second Addition to Smith's Crossing

3 - Third Addition to Smith's Crossing

4 - Fourth Addition to Smith's Crossing

5 - Fifth Addition to Smith's Crossing

6 - Sixth Addition to Smith's Crossing

7 - Seventh Addition to Smith's Crossing

8 - Eighth Addition to Smith's Crossing

CSM - Certified Survey Map

Parcel Number	Lot/Outlot	Subdivision
081013332062	LOT 199	1
081013332172	LOT 200	1
081013332282	LOT 201	1
081013332392	LOT 202	1
081013332502	LOT 203	1
081013332612	LOT 204	1
081013332722	LOT 205	1
081013332832	LOT 206	1
081013332942	LOT 207	1
081013333052	LOT 208	1
081013333162	LOT 209	1
081013333272	LOT 210	1
081013333382	LOT 211	1
081013333492	LOT 212	1
081013333602	LOT 213	1
081013333712	LOT 214	1
081013333822	LOT 215	1
081013333932	LOT 216	1
081013334112	LOT 251	1
081013334222	LOT 252	1
081013334332	LOT 253	1
081013334442	LOT 254	1
081013334552	LOT 255	1
081013204092	LOT 409	1
081013204202	LOT 410	1
081013204312	LOT 411	1
081013204422	LOT 412	1
081013204532	LOT 413	1
081013204642	LOT 414	1
081013204752	LOT 415	1
081013204862	LOT 416	1
081013204972	LOT 417	1
081013205082	LOT 418	1
081013205192	LOT 419	1
081013205302	LOT 420	1
081013121922	LOT 422	1
081013122032	LOT 423	1
081013122142	LOT 424	1
081013122252	LOT 425	1

Parcel Number	Lot/Outlot	Subdivision
081013122362	LOT 426	1
081013122472	LOT 427	1
081013122582	LOT 428	1
081013122691	LOT 429	1
081013270102	LOT 430	1
081013270212	LOT 431	1
081013270322	LOT 432	1
081013270432	LOT 433	1
081013270542	LOT 434	1
081013270652	LOT 435	1
081013270762	LOT 436	1
081013270872	LOT 437	1
081013270982	LOT 438	1
081013205592	LOT 439	1
081013205702	LOT 440	1
081013205812	LOT 441	1
081013205922	LOT 442	1
081013206032	LOT 443	1
081013206142	LOT 444	1
081013206252	LOT 445	1
081013206362	LOT 446	1
081013206472	LOT 447	1
081013206582	LOT 448	1
081013206692	LOT 449	1
081013206802	LOT 450	1
081013206912	LOT 451	1
081013207022	LOT 452	1
081013122832	LOT 453	1
081013122942	LOT 454	1
081013123052	LOT 455	1
081013123162	LOT 456	1
081013123272	LOT 457	1
081013123382	LOT 458	1
081013123492	LOT 459	1
081013123602	LOT 460	1
081013123712	LOT 461	1
081013123822	LOT 462	1
081013123932	LOT 463	1
081013124042	LOT 464	1

Subdivision =

- 0 - Smith's Crossing
- 1 - First Addition to Smith's Crossing
- 2 - Second Addition to Smith's Crossing
- 3 - Third Addition to Smith's Crossing
- 4 - Fourth Addition to Smith's Crossing

- 5 - Fifth Addition to Smith's Crossing
- 6 - Sixth Addition to Smith's Crossing
- 7 - Seventh Addition to Smith's Crossing
- 8 - Eighth Addition to Smith's Crossing
- CSM - Certified Survey Map

Parcel Number	Lot/Outlot	Subdivision
081013124152	LOT 465	1
081013124262	LOT 466	1
081013124372	LOT 467	1
081013124482	LOT 468	1
081013124592	LOT 469	1
081013124702	LOT 470	1
081013124812	LOT 471	1
081013124922	LOT 472	1
081013125032	LOT 473	1
081013125142	LOT 474	1
081013125252	LOT 475	1
081013125362	LOT 476	1
081013125472	LOT 477	1
081013125582	LOT 478	1
081013125692	LOT 479	1
081013125802	LOT 480	1
081013125912	LOT 481	1
081013126022	LOT 482	1
081013126132	LOT 483	1
081013126242	LOT 484	1
081013126352	LOT 485	1
081013126462	LOT 486	1
081013126572	LOT 487	1
081013126682	LOT 488	1
081013126792	LOT 489	1
081012440092	LOT 499	1
081012440202	LOT 500	1
081012440312	LOT 501	1
081012440422	LOT 502	1
081012440532	LOT 503	1
081012440642	LOT 504	1
081012440752	LOT 505	1
081012440862	LOT 506	1
081012440972	LOT 507	1
081012441082	LOT 508	1
081012441192	LOT 509	1
081012441302	LOT 510	1
081012441412	LOT 511	1
081012441522	LOT 512	1

Parcel Number	Lot/Outlot	Subdivision
081012441632	LOT 513	1
081012441742	LOT 514	1
081012441852	LOT 515	1
081012441962	LOT 516	1
081012442072	LOT 517	1
081012442182	LOT 518	1
081012442292	LOT 519	1
081012442512	LOT 521	1
081012442622	LOT 522	1
081012442732	LOT 523	1
081012442842	LOT 524	1
081012442952	LOT 525	1
081012443062	LOT 526	1
081012443172	LOT 527	1
081012443282	LOT 528	1
081012443392	LOT 529	1
081012443502	LOT 530	1
081012443942	LOT 534	1
081012444052	LOT 535	1
081012444162	LOT 536	1
081012444272	LOT 537	1
081012444382	LOT 538	1
081012444822	LOT 542	1
081012444932	LOT 543	1
081012445042	LOT 544	1
081012445152	LOT 545	1
081012445262	LOT 546	1
081012445372	LOT 547	1
081012445482	LOT 548	1
081012445592	LOT 549	1
081012445702	LOT 550	1
081012445812	LOT 551	1
081012445922	LOT 552	1
081012446032	LOT 553	1
081012446142	LOT 554	1
081012446252	LOT 555	1
081012446362	LOT 556	1
081012446472	LOT 557	1
081012446582	LOT 558	1

Subdivision =

- 0 - Smith's Crossing
- 1 - First Addition to Smith's Crossing
- 2 - Second Addition to Smith's Crossing
- 3 - Third Addition to Smith's Crossing
- 4 - Fourth Addition to Smith's Crossing

- 5 - Fifth Addition to Smith's Crossing
- 6 - Sixth Addition to Smith's Crossing
- 7 - Seventh Addition to Smith's Crossing
- 8 - Eighth Addition to Smith's Crossing
- CSM - Certified Survey Map

Parcel Number	Lot/Outlot	Subdivision
081012360092	LOT 559	1
081012360202	LOT 560	1
081012360312	LOT 561	1
081012360422	LOT 562	1
081012360532	LOT 563	1
081012360642	LOT 564	1
081012360752	LOT 565	1
081012360862	LOT 566	1
081012360972	LOT 567	1
081012461082	LOT 568	1
081012361302	LOT 570	1
081012361412	LOT 571	1
081012361522	LOT 572	1
081012361632	LOT 573	1
081012361742	LOT 574	1
081012361852	LOT 575	1
081012446762	LOT 576	1
081012361972	LOT 577	1
081012362082	LOT 578	1
081012362192	LOT 579	1
081012362302	LOT 580	1
081012362412	LOT 581	1
081012362522	LOT 582	1
081012362632	LOT 583	1
081012362742	LOT 584	1
081012362852	LOT 585	1
081013221182	LOT 588	1
081013221292	LOT 589	1
081012350232	LOT 603	3
081013210042	LOT 604	4
081013210152	LOT 605	4
081013210262	LOT 606	4
081013210372	LOT 607	4
081013210482	LOT 608	4
081013210592	LOT 609	4
081013130102	LOT 610	5
081013130212	LOT 611	5

Parcel Number	Lot/Outlot	Subdivision
081013130322	LOT 612	5
081013130432	LOT 613	5
081013130542	LOT 614	5
081013130652	LOT 615	5
081013130762	LOT 616	5
081013336072	LOT 617	6
081013336182	LOT 618	6
081013336402	LOT 619	6
081013336292	LOT 620	6
081013336512	LOT 621	6
081013336622	LOT 622	6
081013336732	LOT 623	6
081013336842	LOT 624	6
081013336952	LOT 625	6
081013337062	LOT 626	6
081013337172	LOT 627	6
081013337282	LOT 628	6
081013337392	LOT 629	6
081013337502	LOT 630	6
081013337612	LOT 631	6
081013337722	LOT 632	6
081013360032	LOT 633	6
081013360142	LOT 634	6
081013360252	LOT 635	6
081013360362	LOT 636	6
081013306772	LOT 637	6
081013306882	LOT 638	6
081013306992	LOT 639	6
081013422202	LOT 640	6
081013422312	LOT 641	6
081013422422	LOT 642	6
081013422532	LOT 643	6
081013422642	LOT 644	6
081013422752	LOT 645	6
081013422862	LOT 646	6
081013422972	LOT 647	6
081013423082	LOT 648	6

Subdivision =

- 0 - Smith's Crossing
- 1 - First Addition to Smith's Crossing
- 2 - Second Addition to Smith's Crossing
- 3 - Third Addition to Smith's Crossing
- 4 - Fourth Addition to Smith's Crossing

- 5 - Fifth Addition to Smith's Crossing
- 6 - Sixth Addition to Smith's Crossing
- 7 - Seventh Addition to Smith's Crossing
- 8 - Eighth Addition to Smith's Crossing
- CSM - Certified Survey Map

Parcel Number	Lot/Outlot	Subdivision
081013423192	LOT 649	6
081013423302	LOT 650	6
081013423412	LOT 651	6
081013423522	LOT 652	6
081013423632	LOT 653	6
081013423742	LOT 654	6
081013148652	LOT 655	6
081013167062	LOT 656	6
081013167172	LOT 657	6
081013167282	LOT 658	6
081013148792	LOT 659	6
081013148902	LOT 660	6
081013149012	LOT 661	6
081013149122	LOT 662	6
081013149232	LOT 663	6
081013167442	LOT 664	6
081013167552	LOT 665	6
081013167662	LOT 666	6
081013167772	LOT 667	6
081013167882	LOT 668	6
081013167992	LOT 669	6
081013168102	LOT 670	6
081013168212	LOT 671	6
081013168322	LOT 672	6
081013168432	LOT 673	6
081013168542	LOT 674	6
081013168652	LOT 675	6
081013150412	LOT 711	6
081013150522	LOT 712	6
081013150632	LOT 713	6
081013150742	LOT 714	6
081013150852	LOT 715	6
081013150962	LOT 716	6
081013272072	LOT 717	6
081013272182	LOT 718	6
081013272292	LOT 719	6
081013272402	LOT 720	6
081013272512	LOT 721	6
081013272622	LOT 722	6

Parcel Number	Lot/Outlot	Subdivision
081013272732	LOT 723	6
081013272842	LOT 724	6
081013272952	LOT 725	6
081013273062	LOT 726	6
081013273172	LOT 727	6
081013273282	LOT 728	6
081013273392	LOT 729	6
081013273502	LOT 730	6
081013273612	LOT 731	6
081013273722	LOT 732	6
081013273832	LOT 733	6
081013173942	LOT 734	6
081013274052	LOT 735	6
081013151162	LOT 736	6
081013151272	LOT 737	6
081013151382	LOT 738	6
081013151492	LOT 739	6
081013151602	LOT 740	6
081013151712	LOT 741	6
081013151822	LOT 742	6
081013151932	LOT 743	6
081013152042	LOT 744	6
081013274252	LOT 745	6
081013274362	LOT 746	6
081013274472	LOT 747	6
081013274582	LOT 748	6
081013274692	LOT 749	6
081013152202	LOT 750	6
081013152312	LOT 751	6
081013152422	LOT 752	6
081013152532	LOT 753	6
081013152642	LOT 754	6
081013152752	LOT 755	6
081013152862	LOT 756	6
081013152972	LOT 757	6
081013153082	LOT 758	6
081013153192	LOT 759	6
081013153302	LOT 760	6
081013153412	LOT 761	6

Subdivision =

- 0 - Smith's Crossing
- 1 - First Addition to Smith's Crossing
- 2 - Second Addition to Smith's Crossing
- 3 - Third Addition to Smith's Crossing
- 4 - Fourth Addition to Smith's Crossing

- 5 - Fifth Addition to Smith's Crossing
- 6 - Sixth Addition to Smith's Crossing
- 7 - Seventh Addition to Smith's Crossing
- 8 - Eighth Addition to Smith's Crossing
- CSM - Certified Survey Map

Parcel Number	Lot/Outlot	Subdivision
081013153522	LOT 762	6
081013153632	LOT 763	6
081013153742	LOT 764	6
081013153852	LOT 765	6
081013153962	LOT 766	6
081013154072	LOT 767	6
081013154182	LOT 768	6
081013154292	LOT 769	6
081013154402	LOT 770	6
081013154512	LOT 771	6
081013154622	LOT 772	6
081013154732	LOT 773	6
081013154842	LOT 774	6
081013154952	LOT 775	6
081013155062	LOT 776	6
081013423872	LOT 777	6
081013423982	LOT 778	6
081013424092	LOT 779	6
081013424202	LOT 780	6
081013307212	LOT 781	6
081013307322	LOT 782	6
081013307432	LOT 783	6
081013307542	LOT 784	6
081013307652	LOT 785	6
081013307762	LOT 786	6
081013307872	LOT 787	6
081013307982	LOT 788	6
081013337892	LOT 789	6
081013338002	LOT 790	6
081013338112	LOT 791	6
081013338222	LOT 792	6
081013308132	LOT 793	6
081013308242	LOT 794	6
081013308352	LOT 795	6
081013308462	LOT 796	6
081013308572	LOT 797	6
081013308682	LOT 798	6
081013308792	LOT 799	6
081013308902	LOT 800	6

Parcel Number	Lot/Outlot	Subdivision
081013309012	LOT 801	6
081013309122	LOT 802	6
081013309232	LOT 803	6
081013309342	LOT 804	6
081013309452	LOT 805	6
081013309562	LOT 806	6
081013309672	LOT 807	6
081013309782	LOT 808	6
081013309892	LOT 809	6
081013310002	LOT 810	6
081012449012	LOT 811	7
081012449122	LOT 812	7
081012449232	LOT 813	7
081012449342	LOT 814	7
081012449452	LOT 815	7
081012449562	LOT 816	7
081012449672	LOT 817	7
081012450082	LOT 818	8
081012450192	LOT 819	8
081012450302	LOT 820	8
081012450412	LOT 821	8
081012450522	LOT 822	8
081012450632	LOT 823	8
081013247802	OUTLOT 001	0
081013247952	OUTLOT 002	0
081013248102	OUTLOT 003	0
081013248252	OUTLOT 004	0
081013248402	OUTLOT 005	0
081013248552	OUTLOT 006	0
081013248702	OUTLOT 007	0
081013265002	OUTLOT 008	0
081013265152	OUTLOT 009	0
081013265302	OUTLOT 010	0

Existing Lots Commercial

Subdivision =

- 1 - First Addition to Smith's Crossing
 - 2 - Second Addition to Smith's Crossing
 - 3 - Third Addition to Smith's Crossing
- CSM - Certified Survey Map

Parcel Number	Lot/Outlot	Subdivision
081013221362	LOT 001	CSM 11800
081013243382	LOT 001	CSM 10777
081013221432	LOT 002	CSM 11800
081013202672	LOT 002	CSM 11569
081013243452	LOT 002	CSM 10777
081013127782	LOT 498	1
081013221182	LOT 588	1
081013221292	LOT 589	1
081013221512	LOT 591	1
081013252032	LOT 593	2
081013222092	LOT 599	3
081012350002	LOT 600	3
081012350112	LOT 601	3
081012370022	LOT 602	3

EXHIBIT "F"

Responsibility and Guidelines of the Owner and Twin Home Sub-Association for McCoy Addition Lots 942-1015 (twins)

NOTE: The following summary is not intended to be a complete summary of all Twin Home Owner or Sub-Association responsibilities; but instead are presented as a general description and a guideline of such responsibilities and are subject to change in the discretion of the Declarant.

Owner Responsibilities and Guidelines:

Decks/Patios. Each Owner shall be responsible for the decoration, furnishings, housekeeping, maintenance (including snow removal), repair, replacement, general cleanliness and presentability of the deck or patio.

Gardens. Gardens will be allowed with prior written approval of the Committee and shall comply with any Committee.

Fences. Vinyl fences only shall be allowed (see Exhibit "E") and Owner must receive prior written approval of the Committee.

Antennae/Wind Powered Electric Generators. Antenna or satellite dish shall be allowed and must receive prior written approval of the Committee.

Landscaping (trees and shrubs). Initial landscaping shall be installed by the Developer, however, the Owner will be responsible for maintenance, replacement, etc. of landscaping.

Privacy Screening. Three 5' tall emerald arborvitaes, mulch and black vinyl edging installed by Declarant in close proximity to the deck or concrete patio. Arborvitaes will have a 1 year warranty from date of installation. Owner will be responsible for maintenance, repair and replacement at Owner's expense of arborvitaes, mulch and edging. Lots 959, 973 and 999, Smith's Crossing McCoy Addition, are exempt.

Cluster Box Units (CBU's). Each owner will receive a key at closing. If key is lost/stolen, it is the Owner's responsibility to contact the servicing Post Office to have mail slot rekeyed at Owner's expense.

Driveways, Sidewalks to Stoop and Stoops. Maintenance, repair and replacement of concrete driveways, sidewalk from driveway to stoop and stoops shall be the responsibility of the Owner.

Fertilization and Weed Control. Owners are responsible for landscaping, fertilization and weed control in the landscaping beds.

Sub-Association Responsibility and Guidelines:

Snow Removal. Snow removal of the driveways, sidewalk from driveway to stoop, stoops and stairs and City sidewalk shall be the responsibility of the Twin Home Sub-Association. The Twin Home Sub-Association will apply salt to the City sidewalk and upon owners request can also apply salt to other concrete areas once owner signs waiver with the Twin Home Sub-Association.

Mowing. Maintenance (mowing) of the lawn shall be the responsibility of the Twin Home Sub-Association. Mowing will be done weekly, unless inclement weather or other conditions prevent mowing from occurring.

Fertilization and Weed Control. Twin Home Sub-Association is responsible for fertilization and weed control of the lawn only. Any landscaping beds on the property are the responsibility of the homeowner to maintain.

Cluster Box Units (CBU's). Association will be responsible for concrete pad repair and replacement, CBU repair, replacement and snow removal around the CBU.